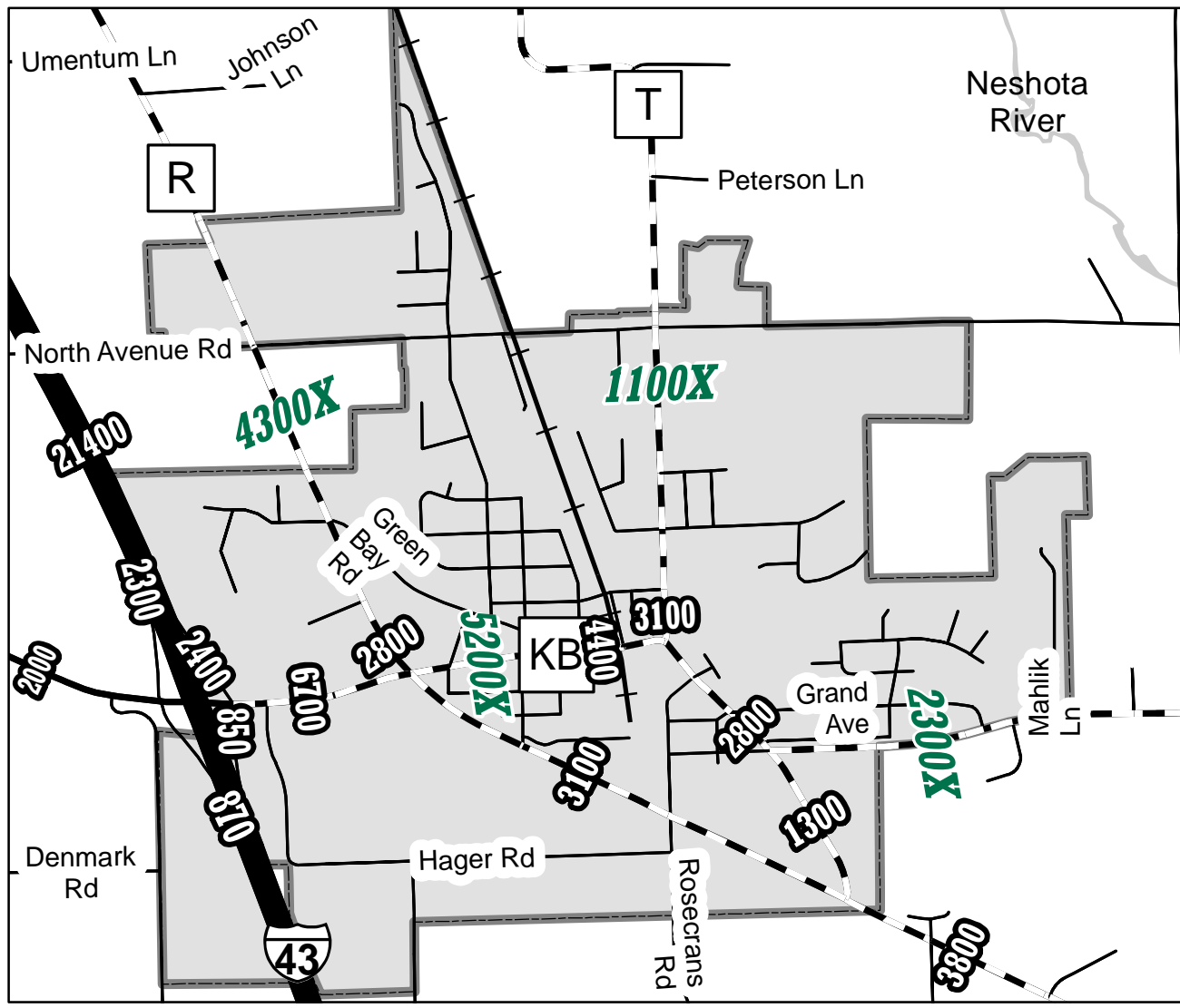
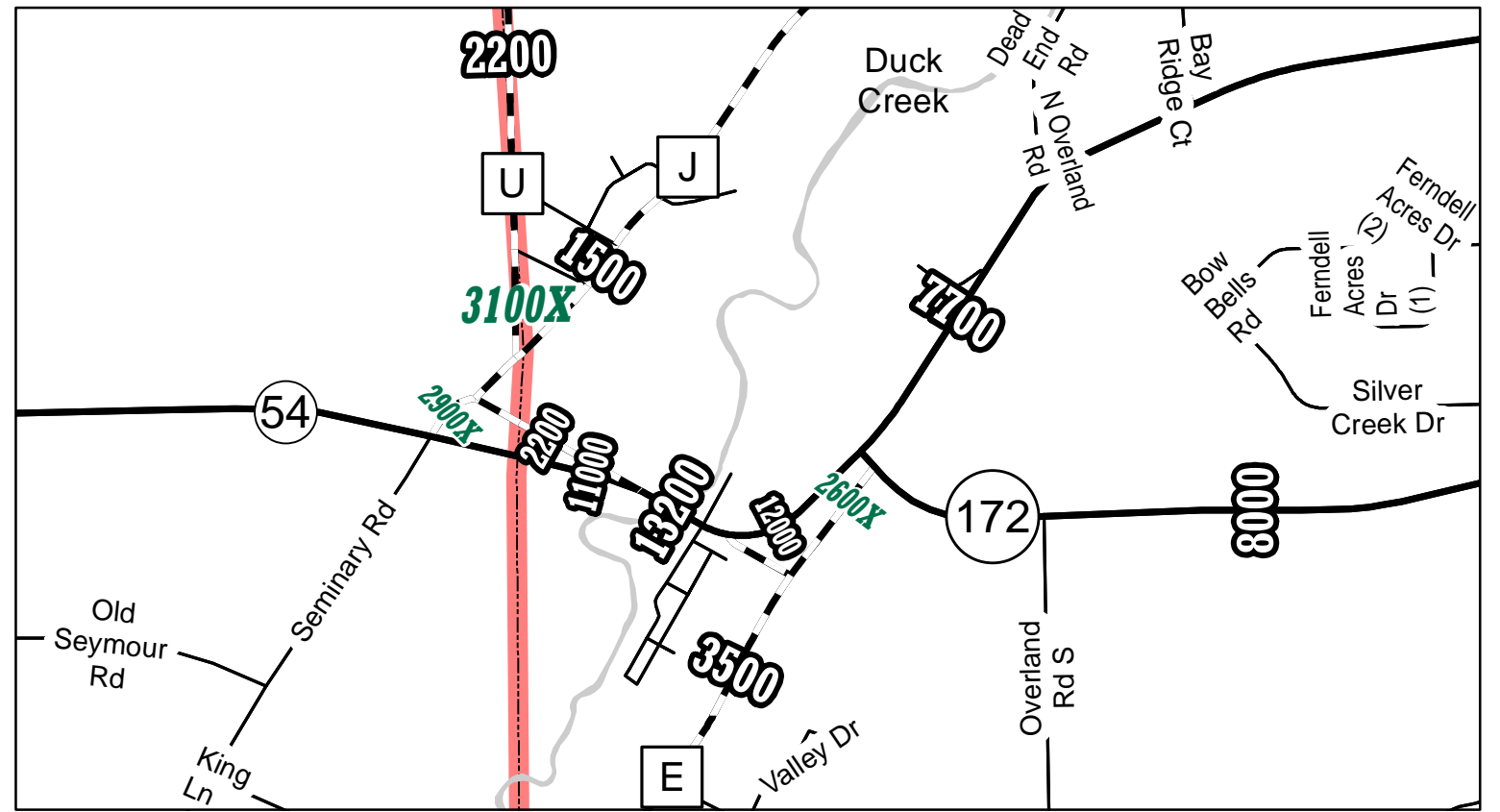


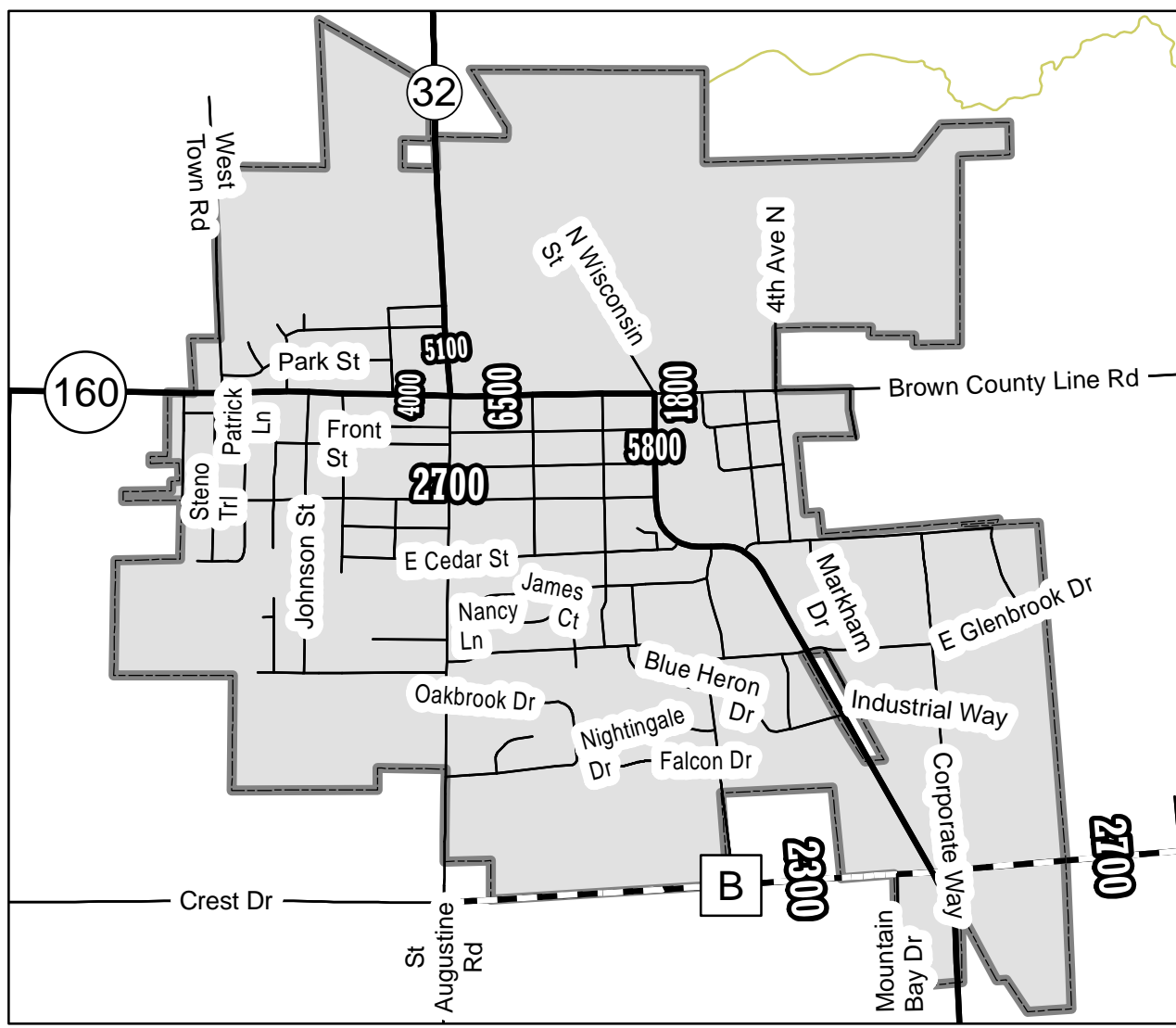
**DENMARK**



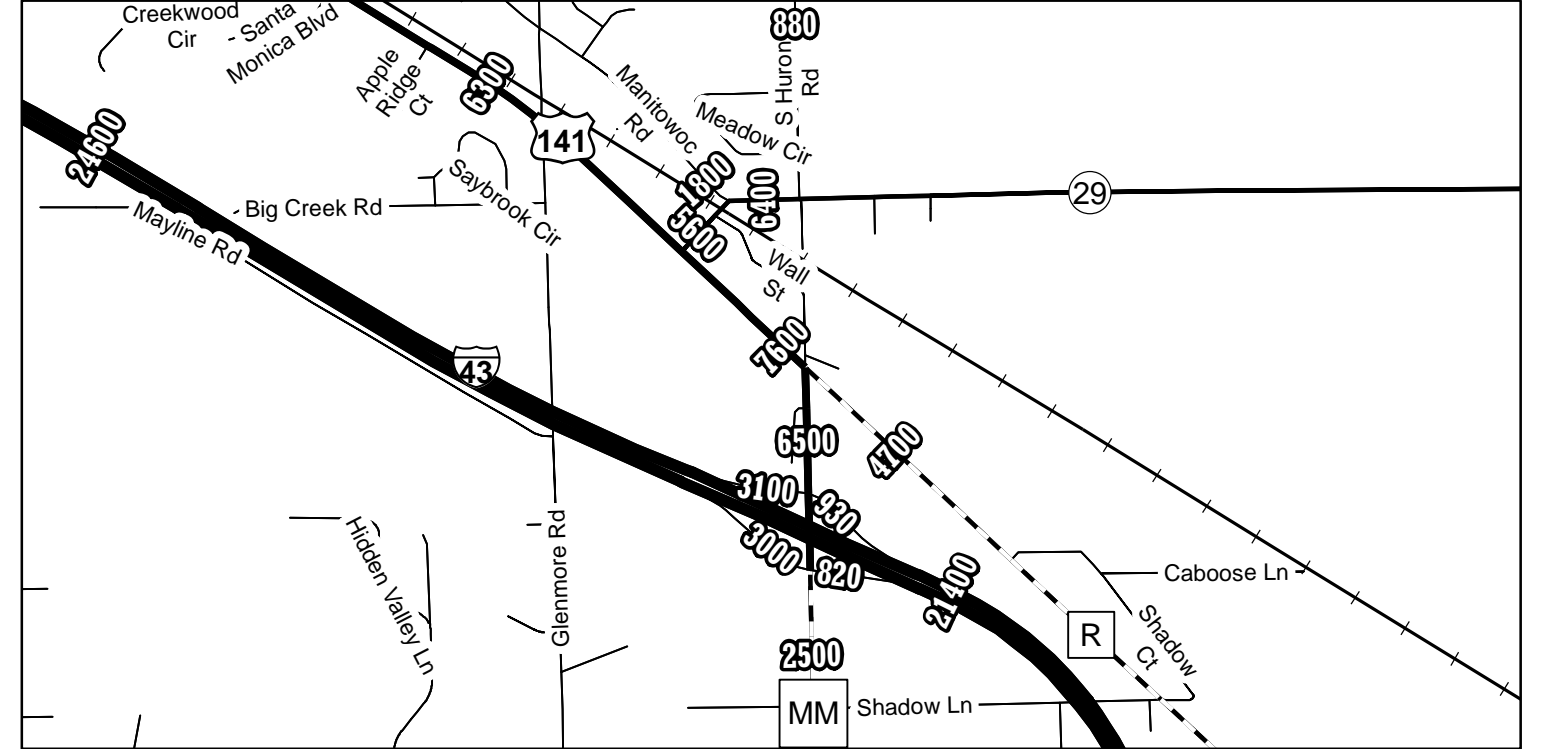
**DETAIL #1 ONEIDA NATION OF WISCONSIN**



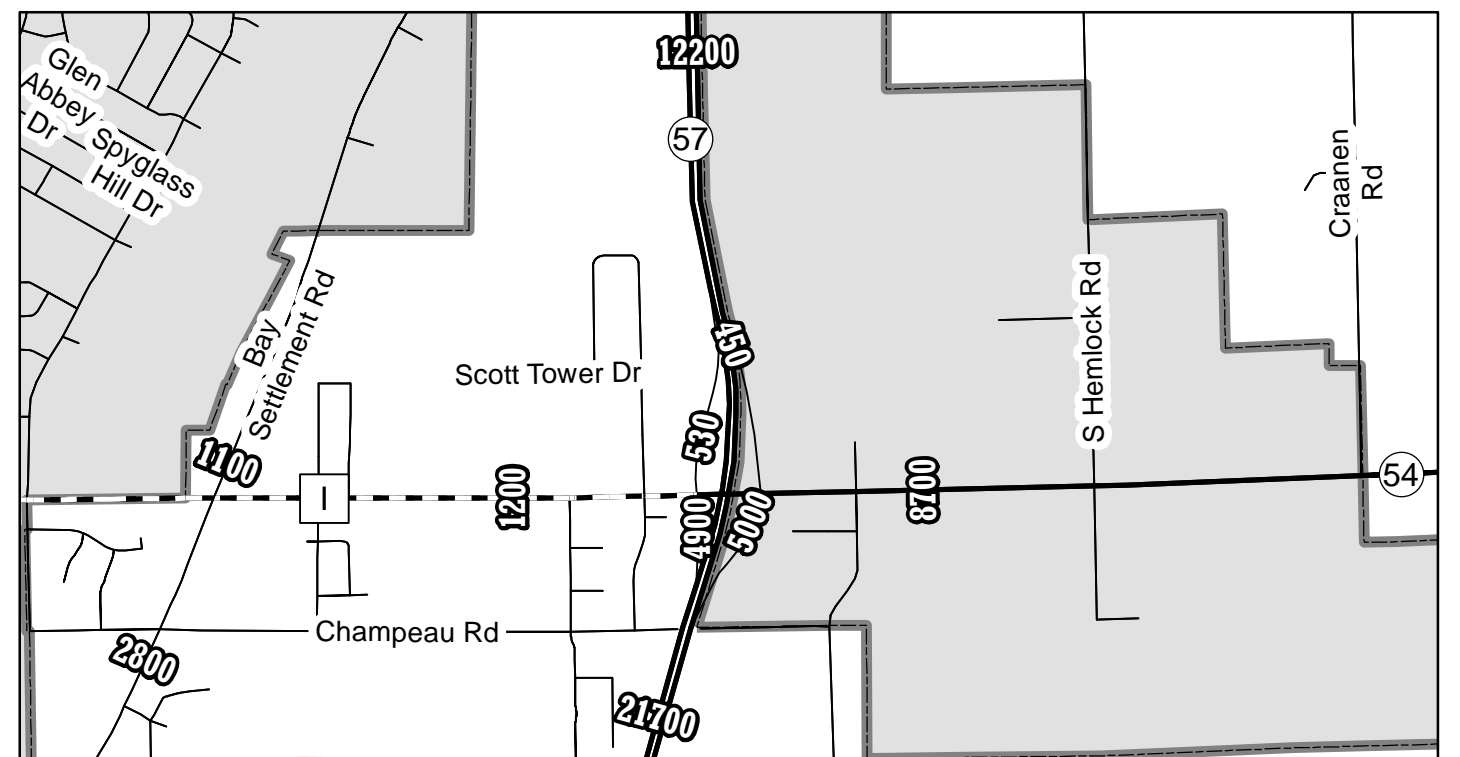
**PULASKI**



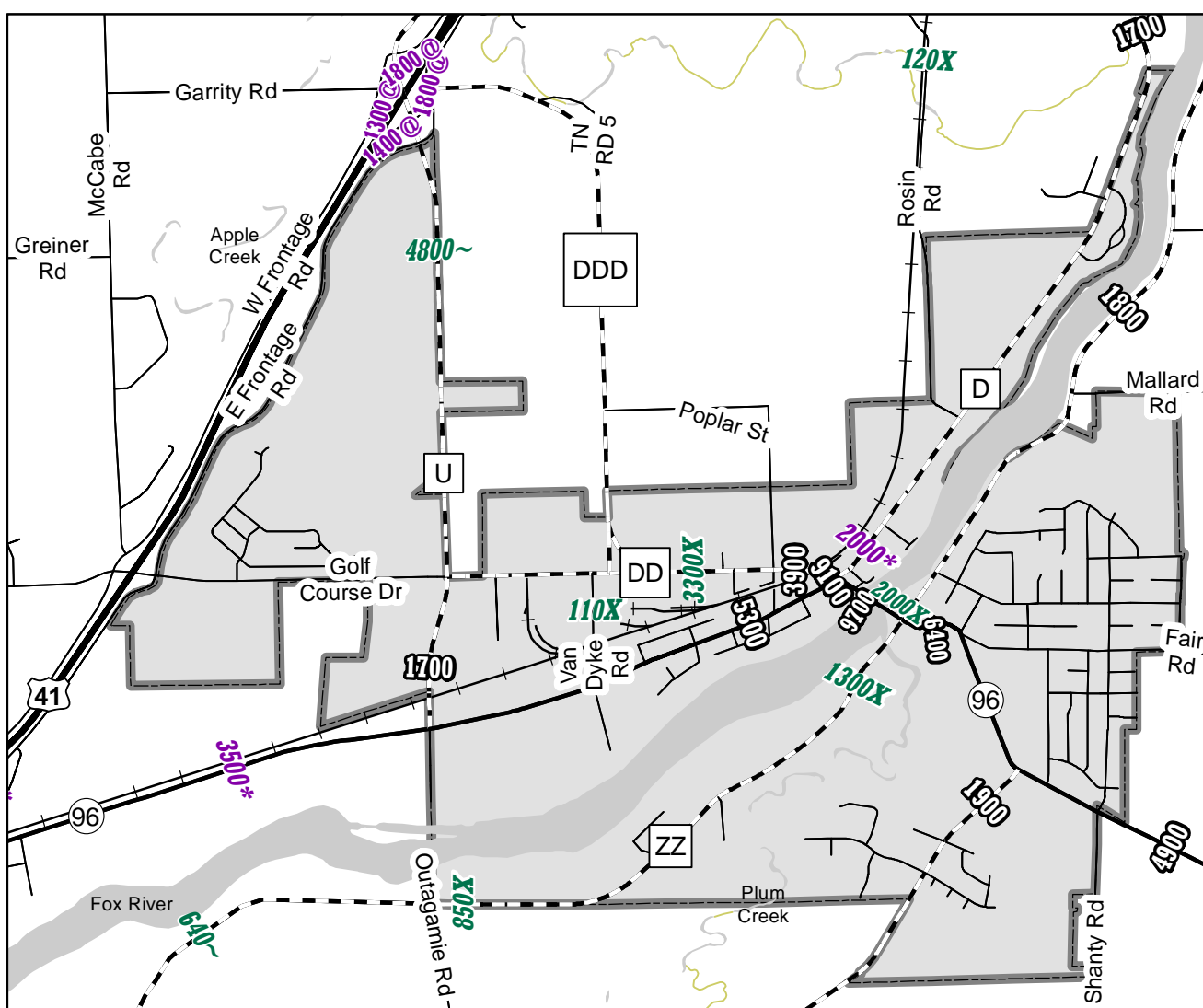
**DETAIL #2 BELLEVUE**



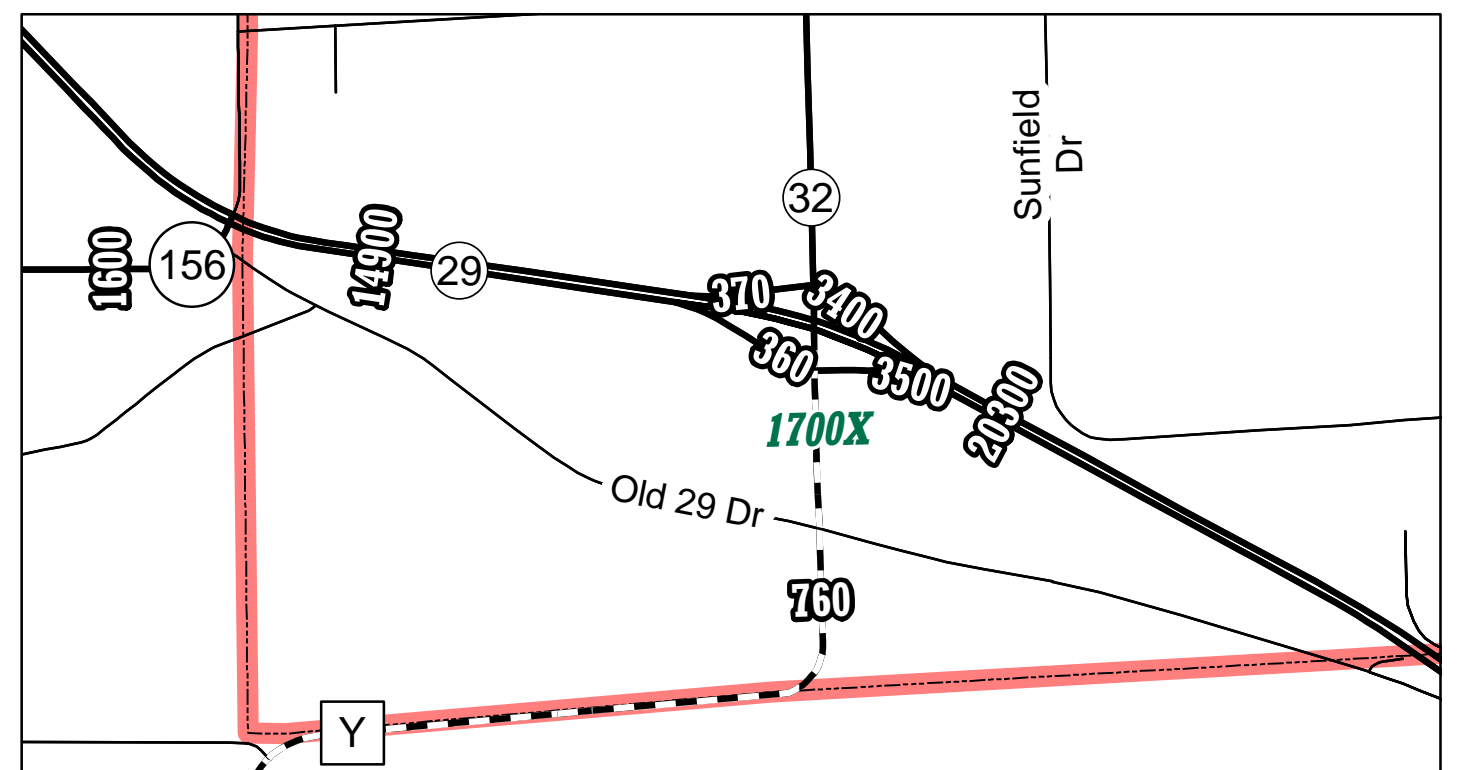
**DETAIL #3 GREEN BAY**



**WRIGHTSTOWN**



**DETAIL #4 PITTSFIELD**



**9999 = 2009**

**9999# = 2008**

**9999^ = 2005**

**9999\* = 2007**

**9999~ = 2004**

**9999@ = 2006**

**9999x = 2003 or older**

- Character following count value designates the year the count was taken

- Ramp counts lie parallel to road

- AADT for Roads lie perpendicular to road

**Legend**

- IH
- USH
- STH
- CTH
- Local Roads
- Railroads

**INSETS**  
**BROWN County**