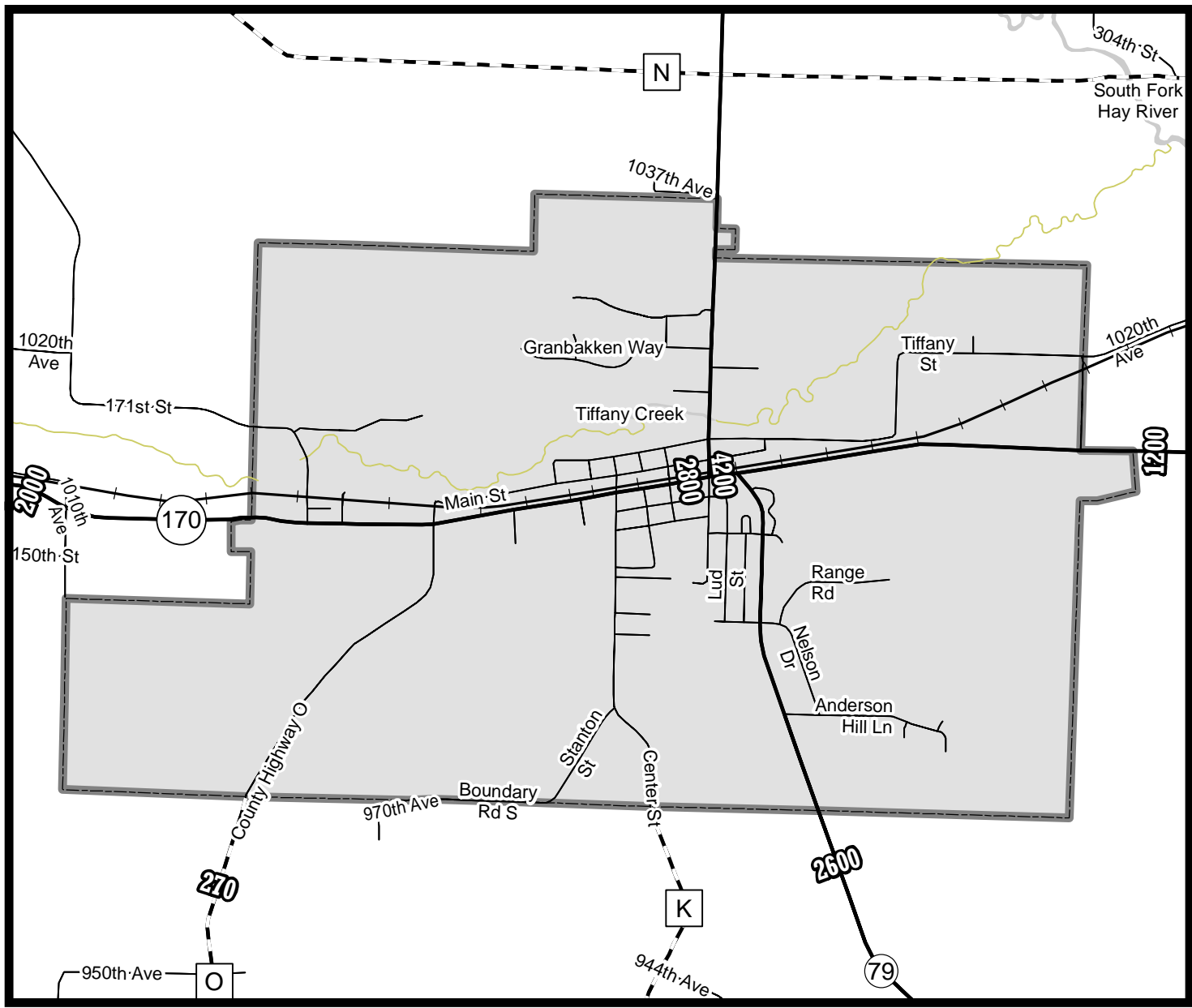
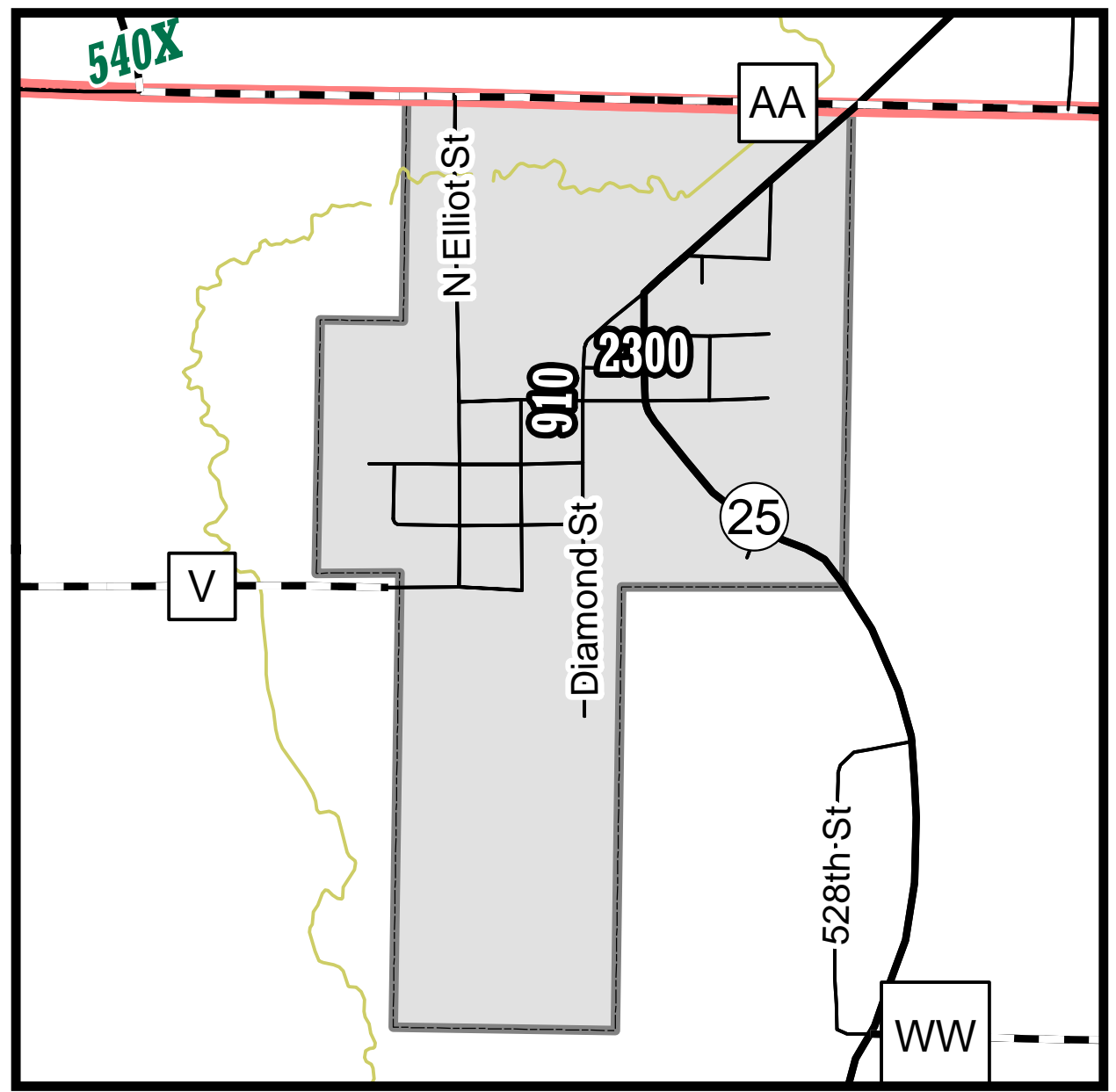


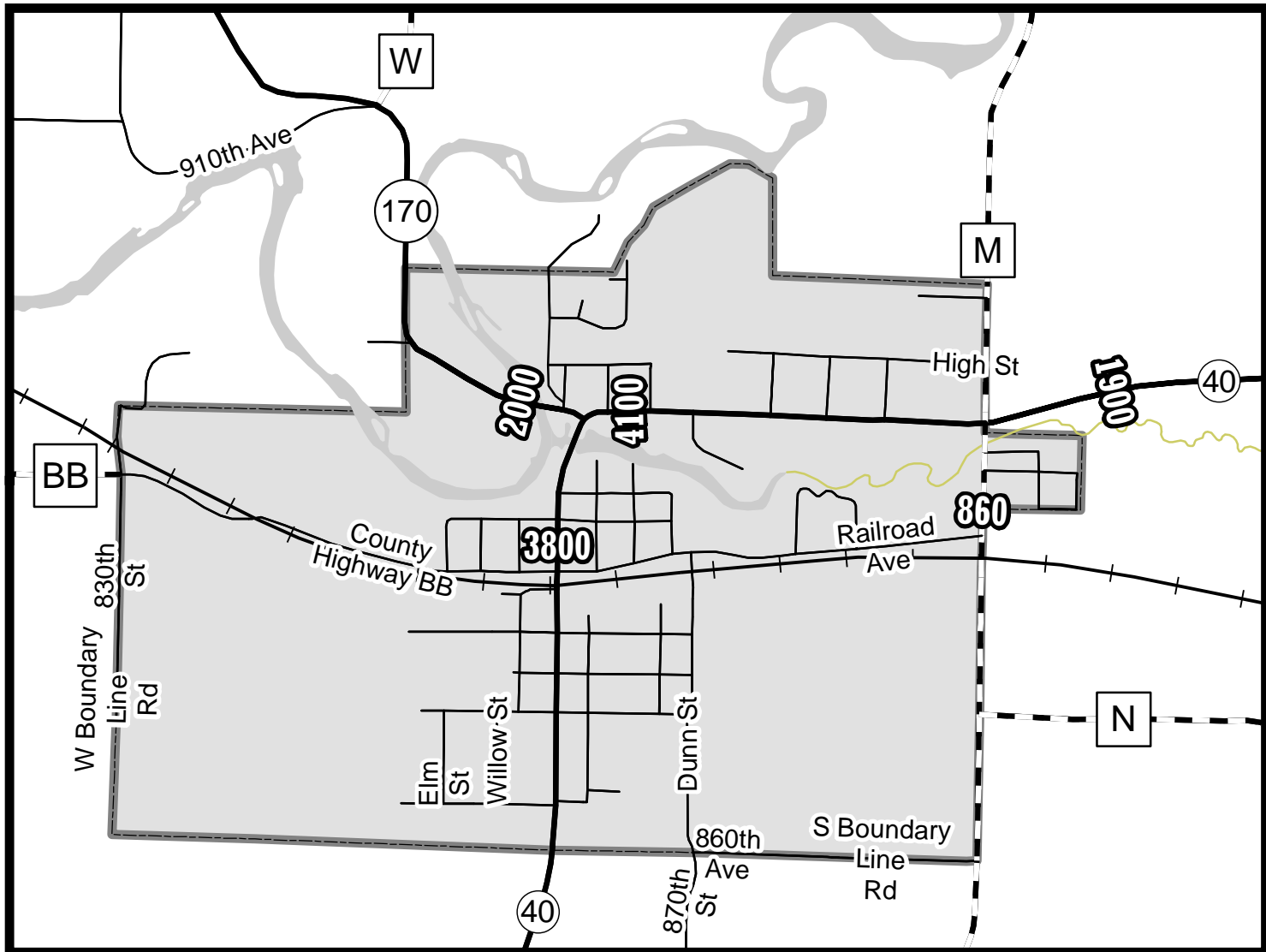
**BOYCEVILLE**



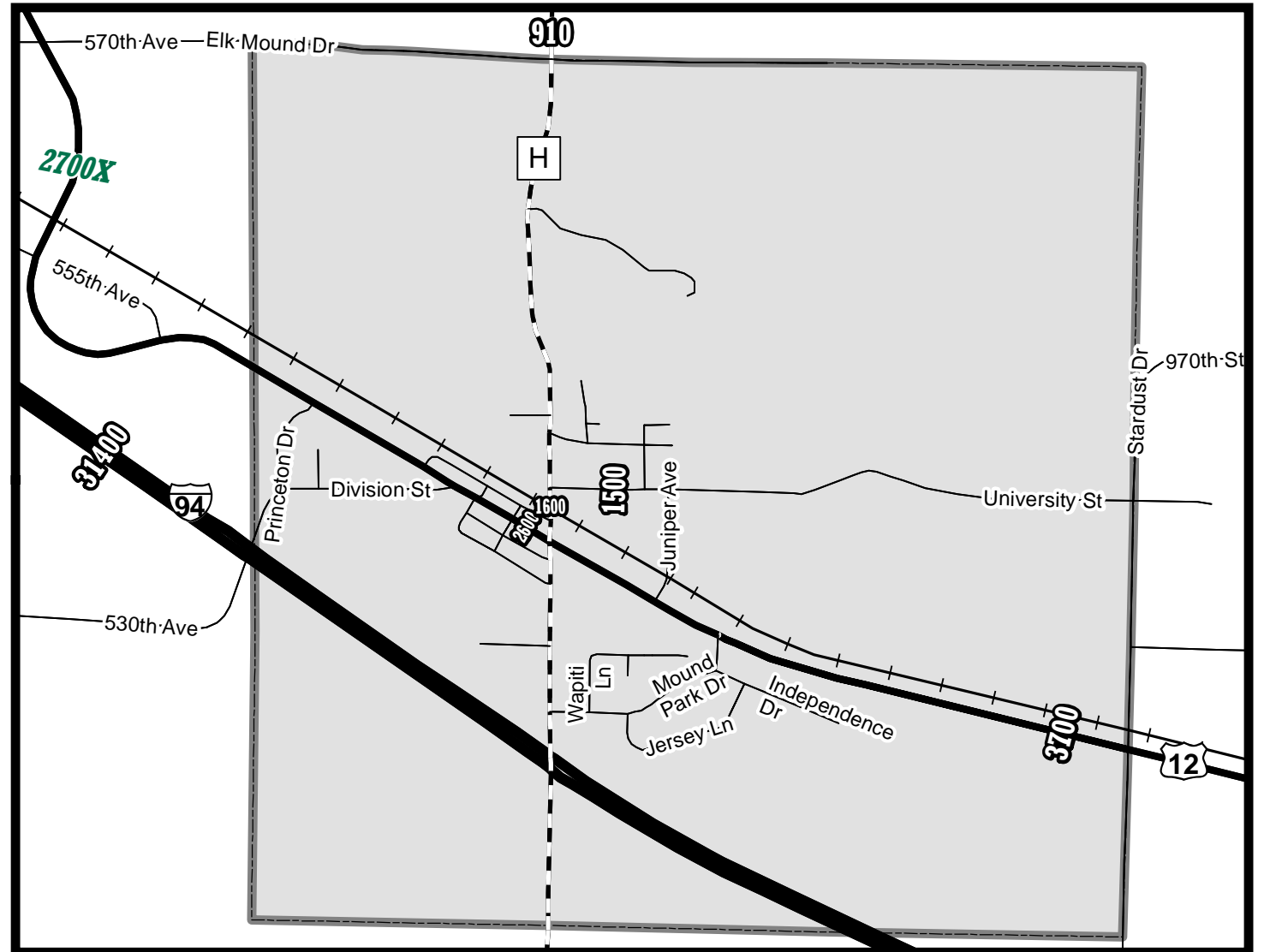
**RIDGELAND**



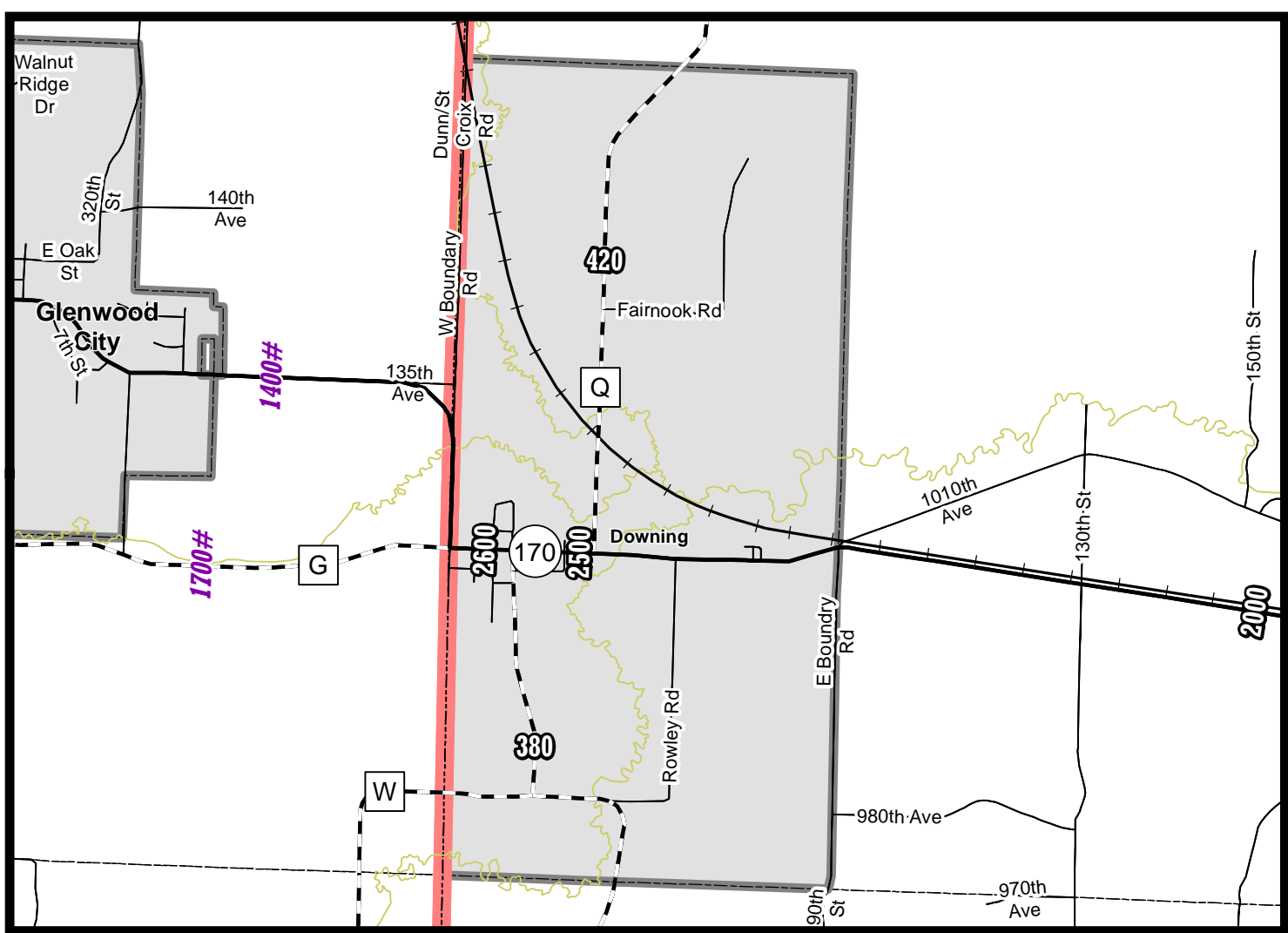
**COLFAX**



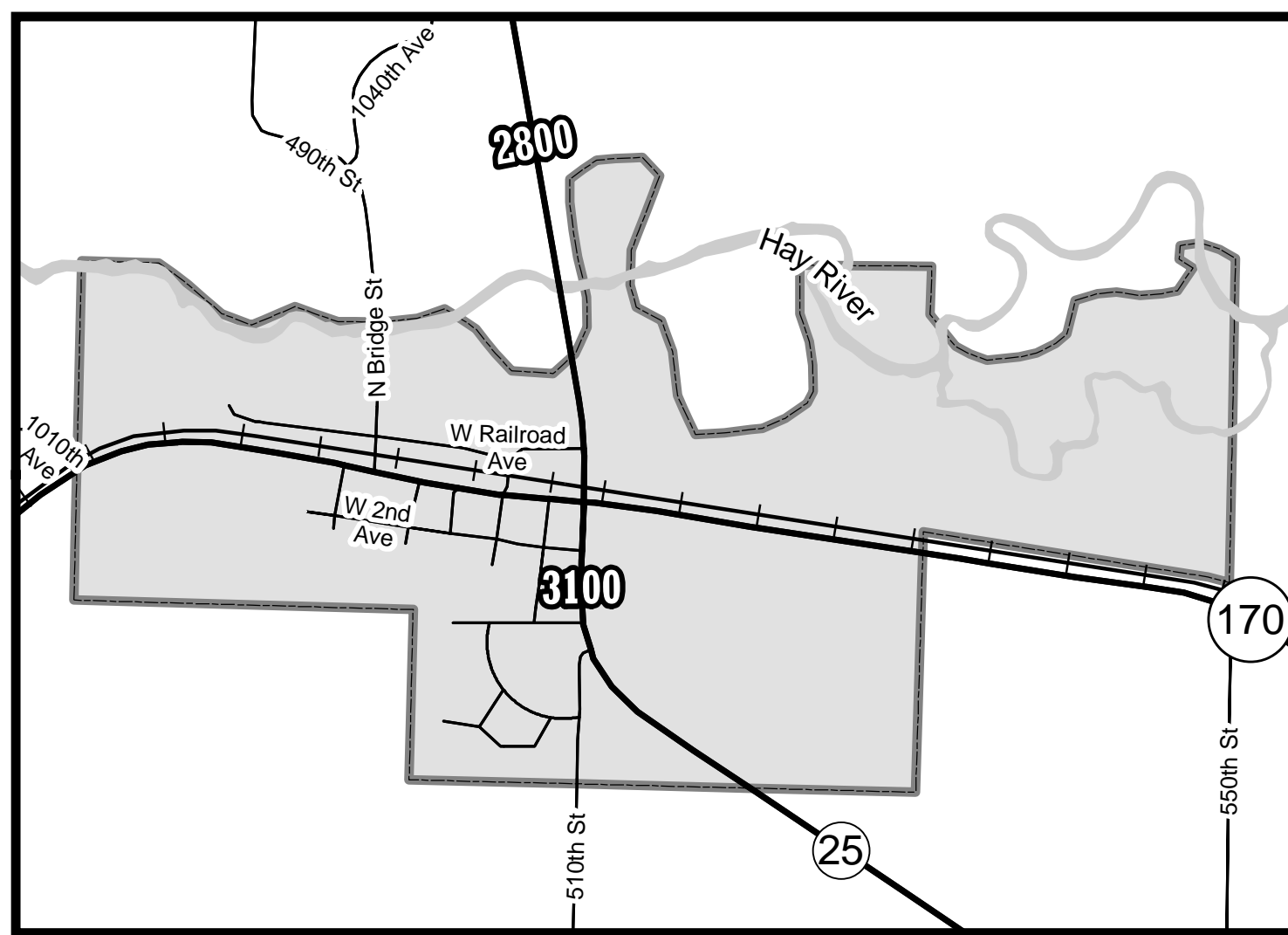
**ELK MOUND**



**DOWNING**



**WHEELER**



**9999 = 2010**

- 9999# = 2009
- 9999\* = 2008
- 9999@ = 2007
- 9999^ = 2006
- 9999~ = 2005
- 9999x = 2004 or older

- Character following count value designates the year the count was taken
- AADT lie perpendicular to road
- Ramp counts lie parallel to road

**Legend**

- IH
- USH
- STH
- CTH
- Local Roads
- Railroads