

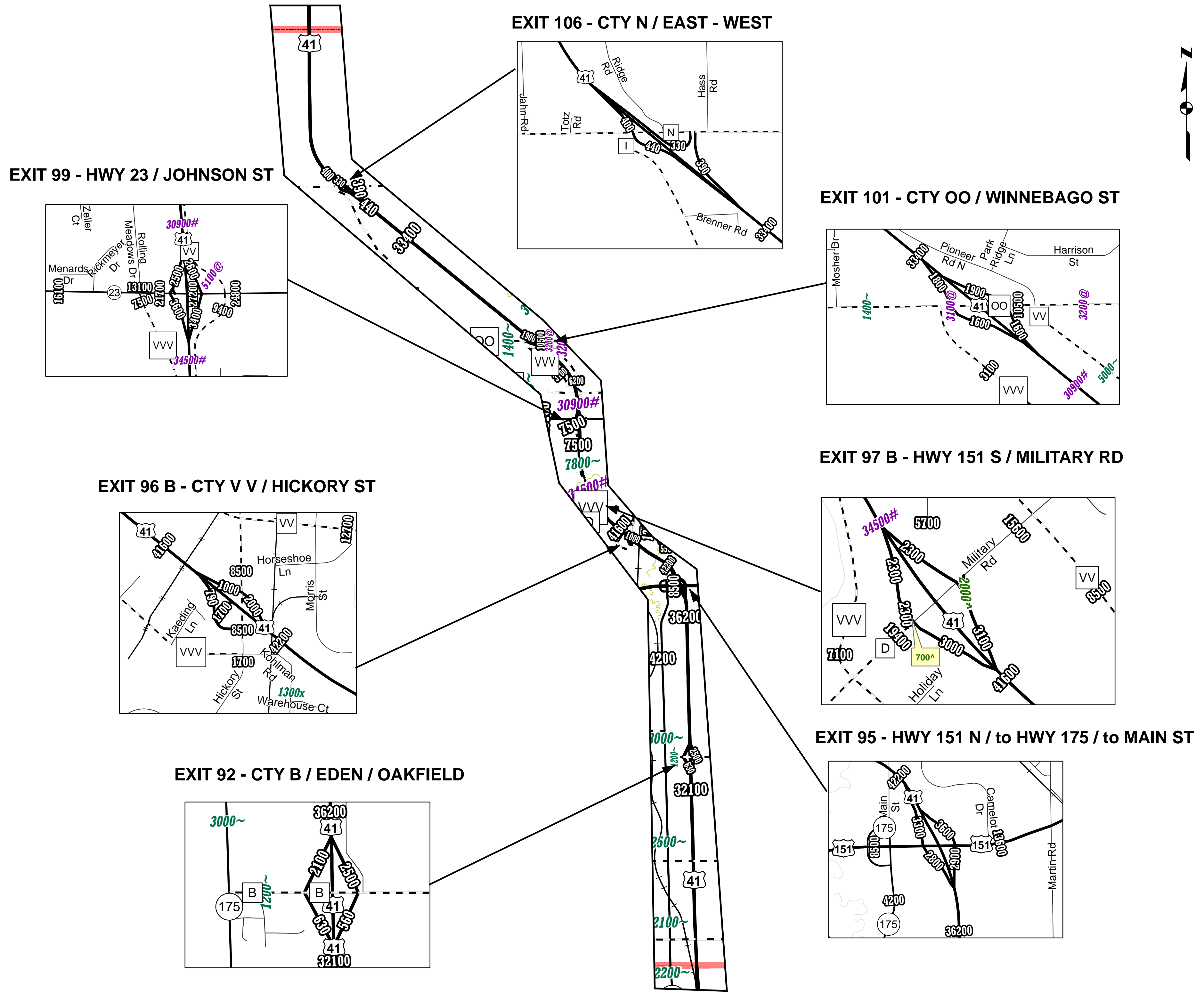
9999# - AADT - 2007 9999^ - AADT - 2004  
 9999\* - AADT - 2006 9999~ - AADT - 2003  
 9999@ - AADT - 2005 9999x - AADT - 2002 or older

- Character following AADT on map designates year  
 - AADT for RAMPS lie parallel to road  
 - AADT for Roads lie perpendicular to road

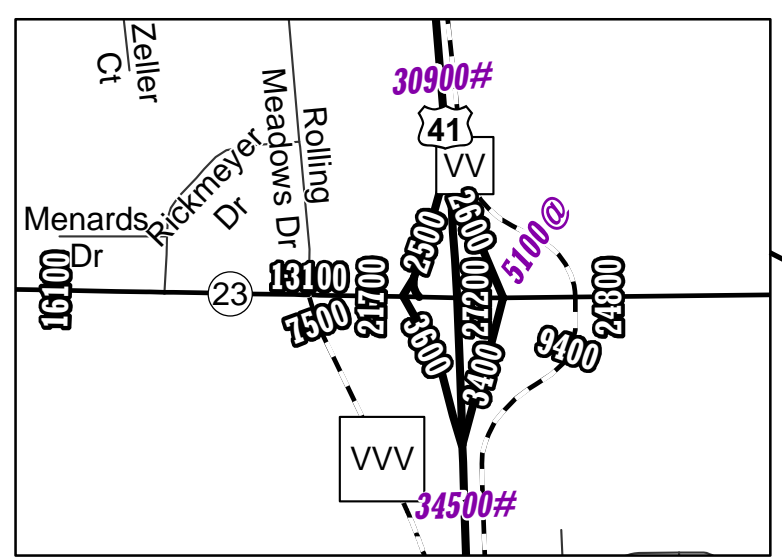
9999 = AADT = 2008

Legend

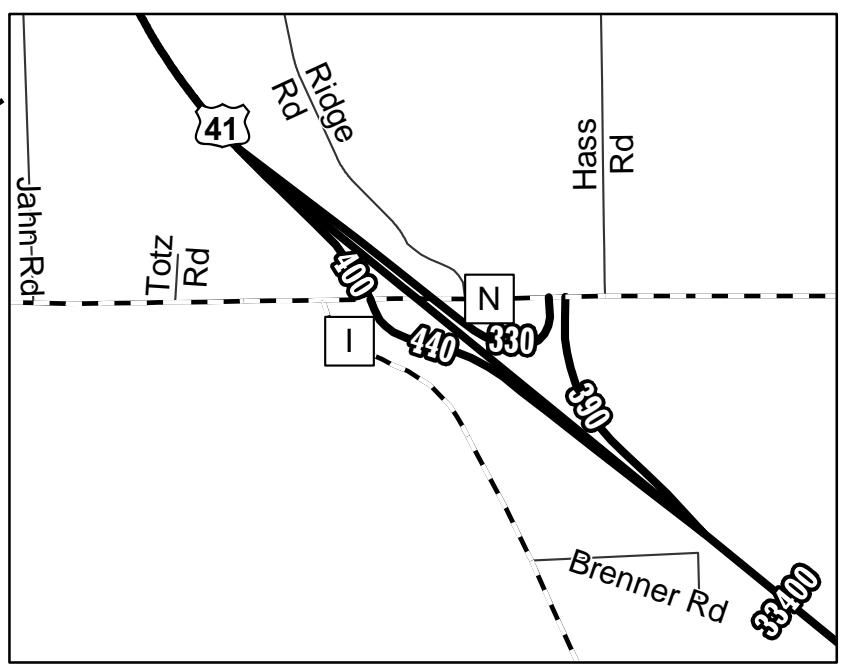
- IH
- USH
- STH
- CTH
- Local Roads
- Railroads



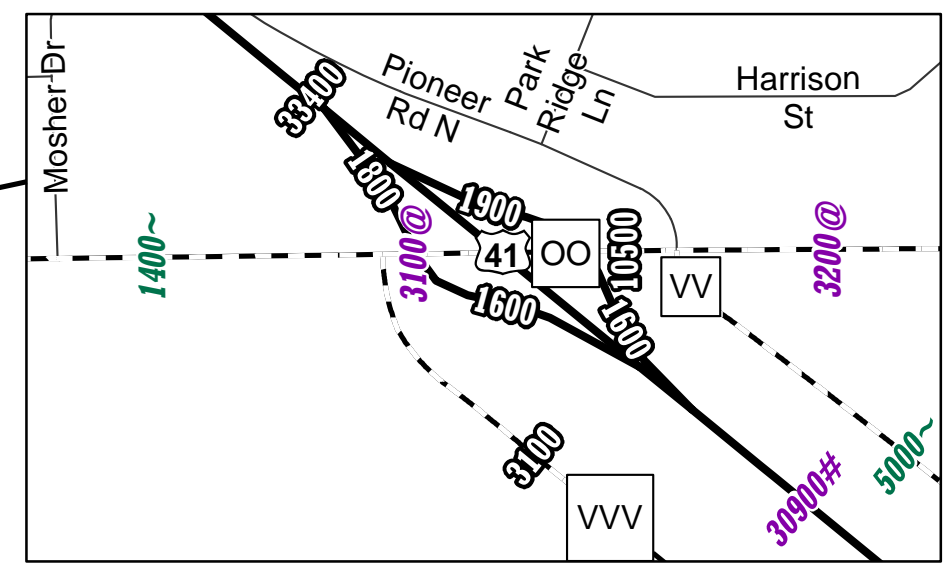
EXIT 99 - HWY 23 / JOHNSON ST



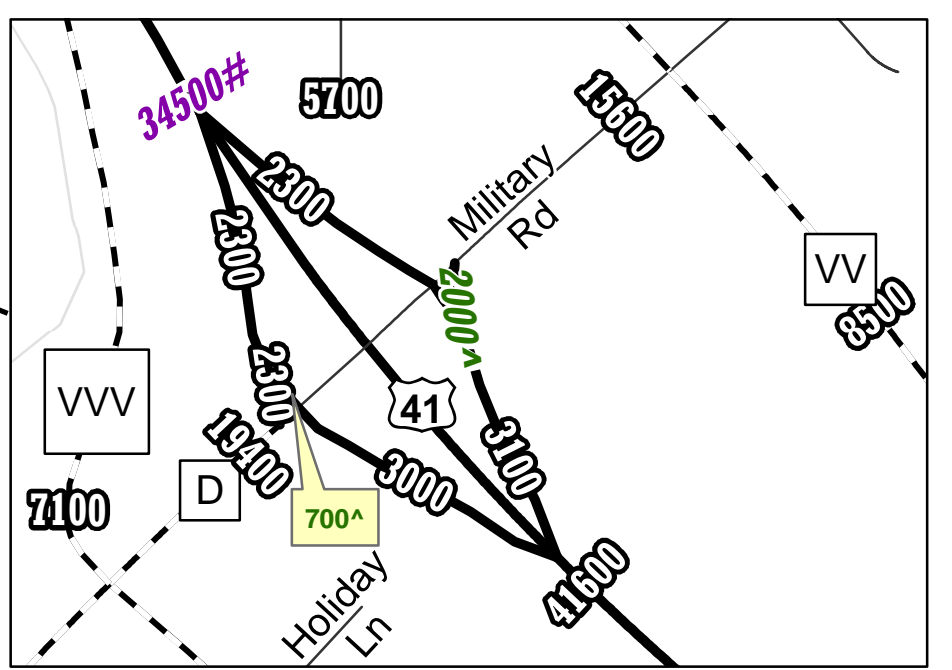
EXIT 106 - CTY N / EAST - WEST



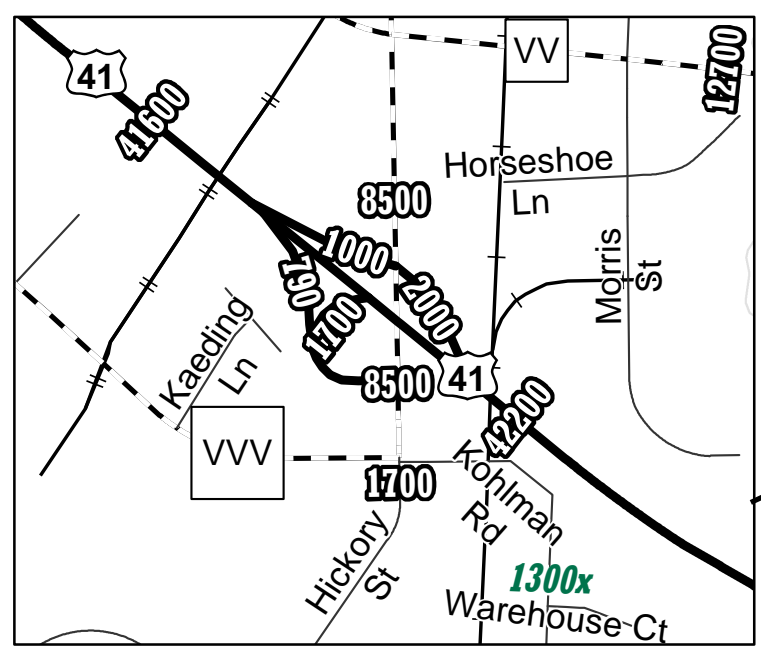
EXIT 101 - CTY OO / WINNEBAGO ST



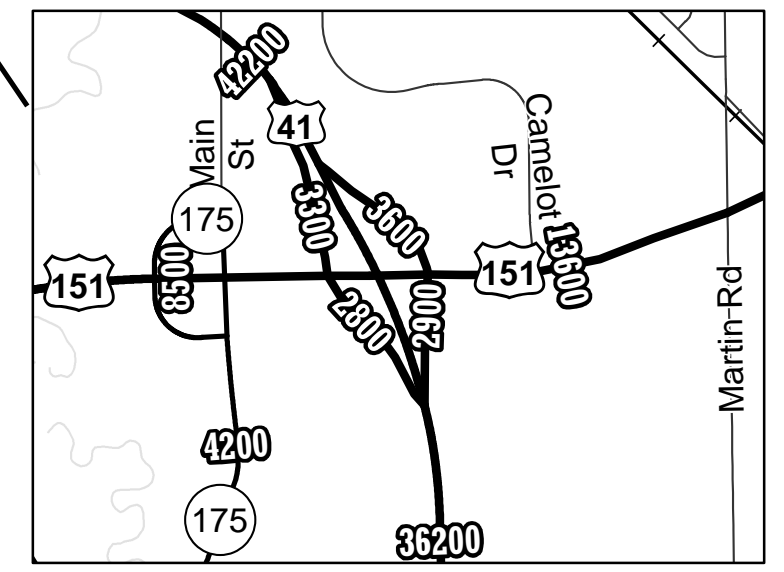
EXIT 97 B - HWY 151 S / MILITARY RD



EXIT 96 B - CTY V V / HICKORY ST



EXIT 95 - HWY 151 N / to HWY 175 / to MAIN ST



EXIT 92 - CTY B / EDEN / OAKFIELD

