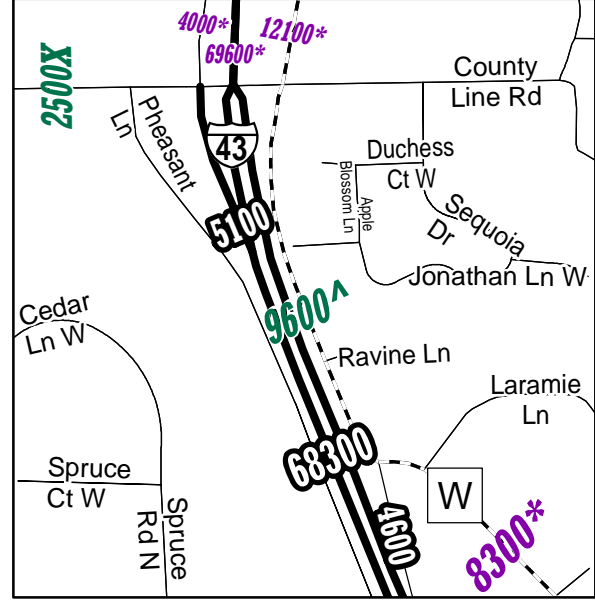
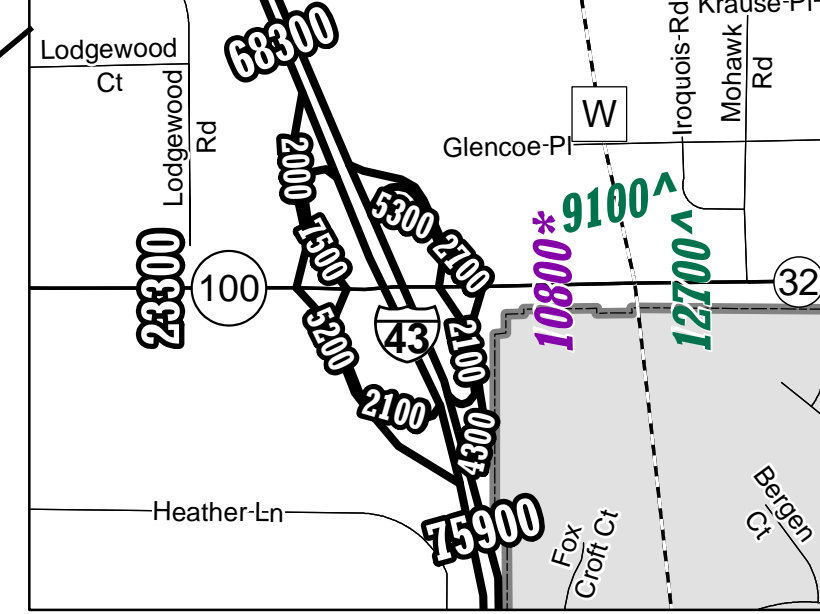


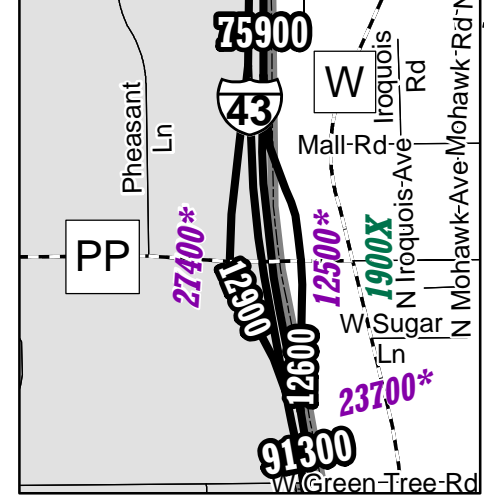
**EXIT 83 CTH W  
PORT WASHINGTON RD**



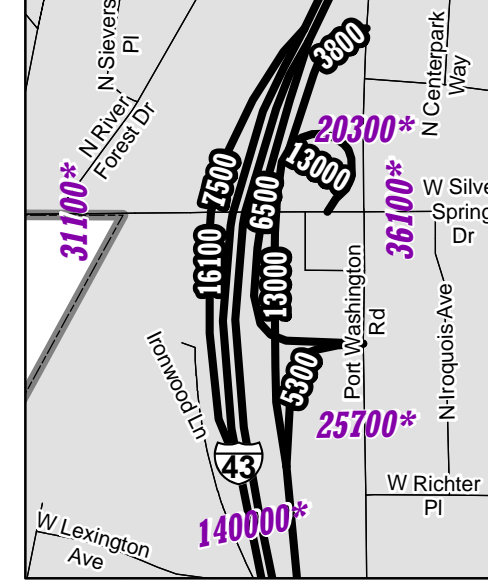
**EXIT 82A STH 32 - BROWN DEER RD  
EXIT 82B STH 100 - BROWN DEER RD**



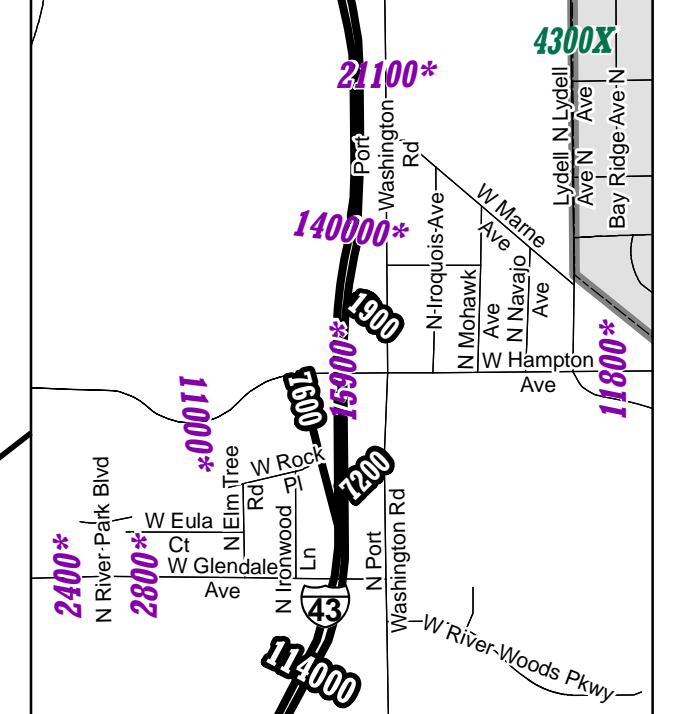
**EXIT 80 CTH PP  
GOOD HOPE RD**



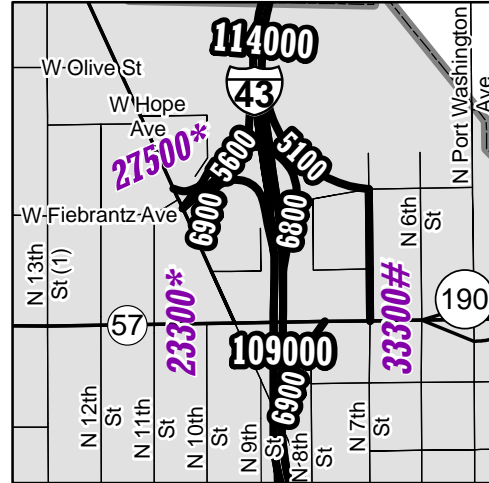
**EXIT 78 SILVER SPRING DR**



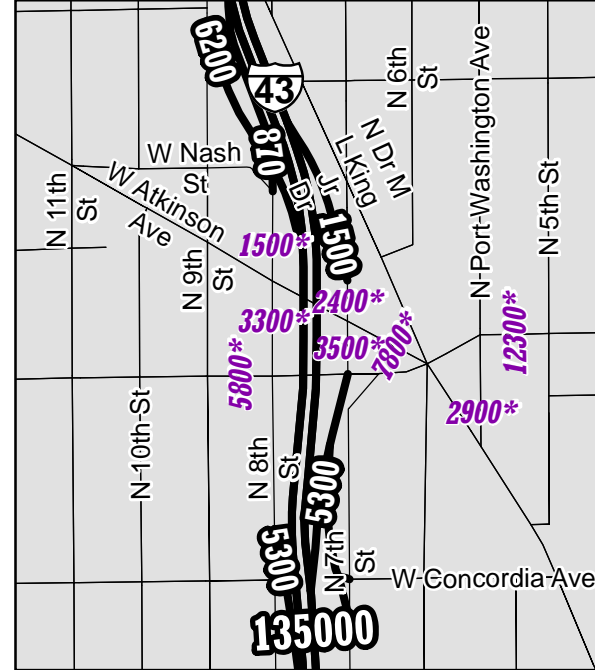
**EXIT 77A HAMPTON AVE E  
EXIT 77B HAMPTON AVE W**



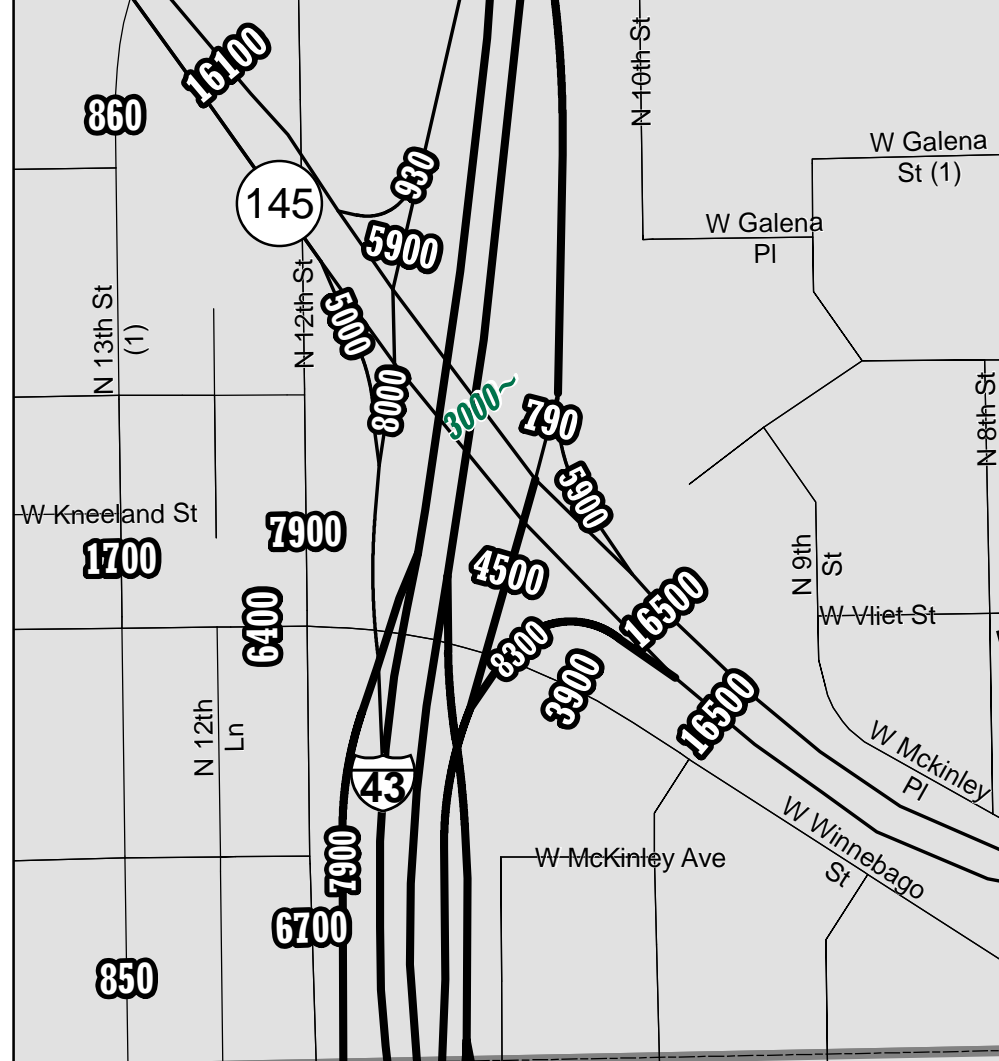
**EXIT 76A-B STH 57 & STH 190  
GREEN BAY AVE & CAPITOL DR**



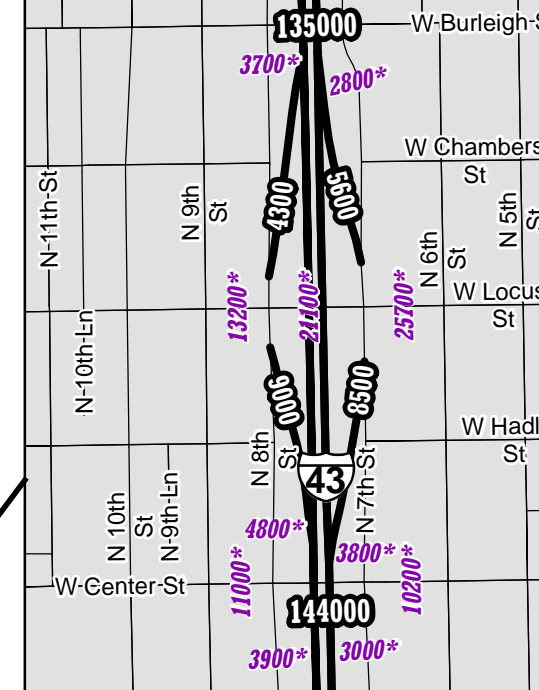
**EXIT 75 KEEFE AVE &  
ATKINSON AVE**



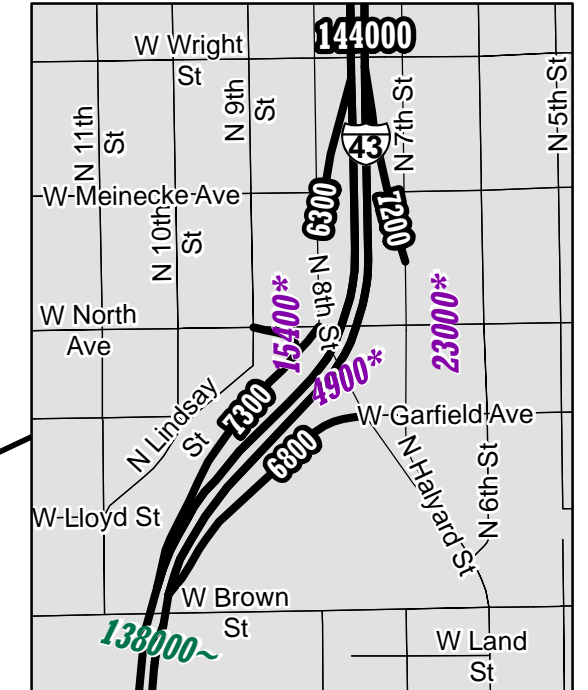
**EXIT 73A FOND DU LAC AVE  
& MCKINLEY AVE**



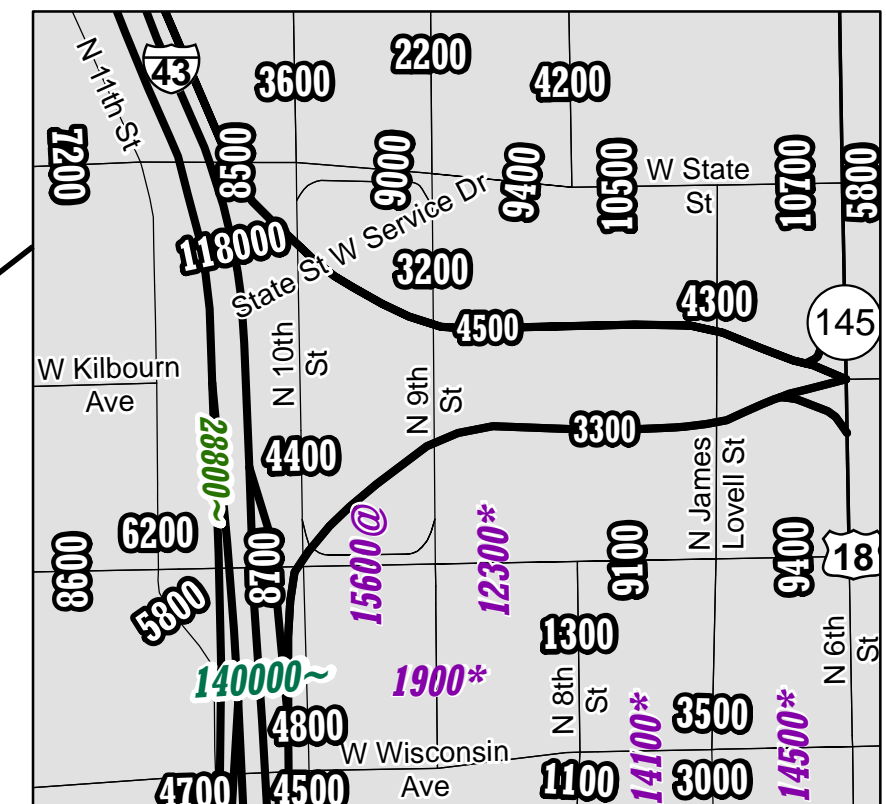
**EXIT 74 LOCUST ST**



**EXIT 73B NORTH AVE**



**EXIT 72C KILBOURN AVE**



9999 = 2009

- 9999# = 2008
- 9999\* = 2007
- 9999@ = 2006
- 9999^ = 2005
- 9999~ = 2004
- 9999x = 2003 or older

- Character following count value designates the year the count was taken
- Ramp counts lie parallel to road
- AADT for Roads lie perpendicular to road

**Legend**

- IH
- USH
- STH
- CTH
- Local Roads
- Railroads

