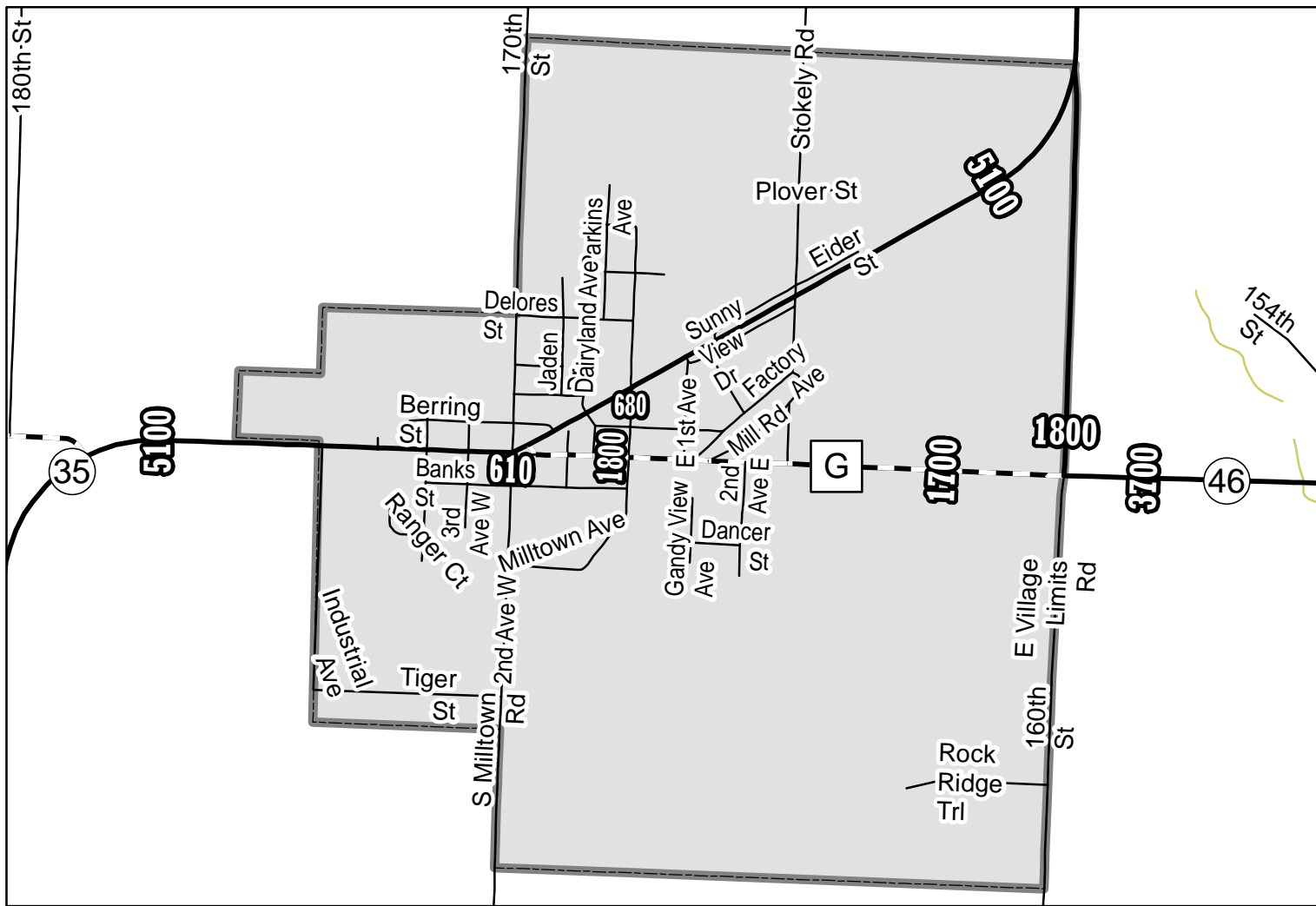
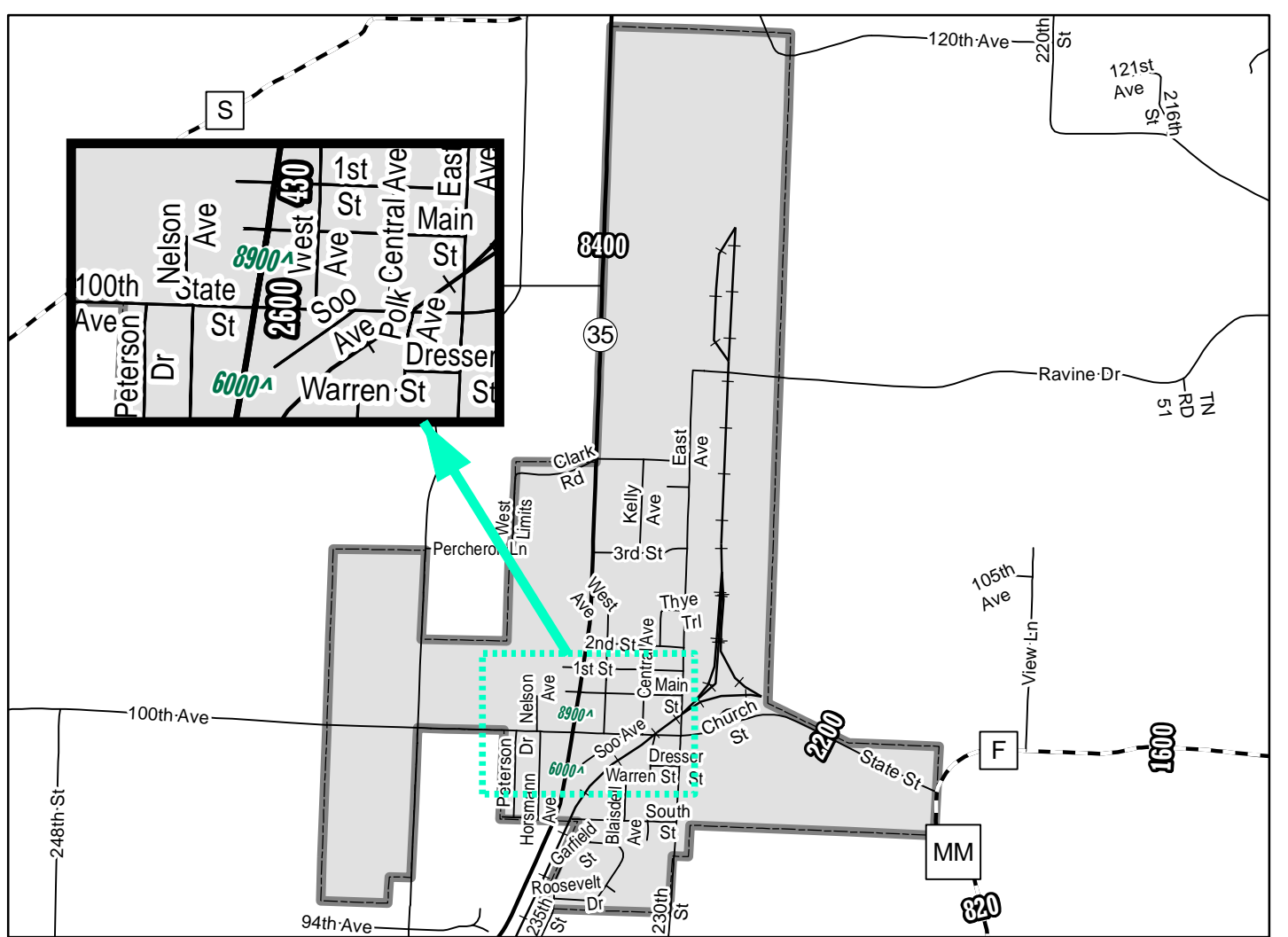


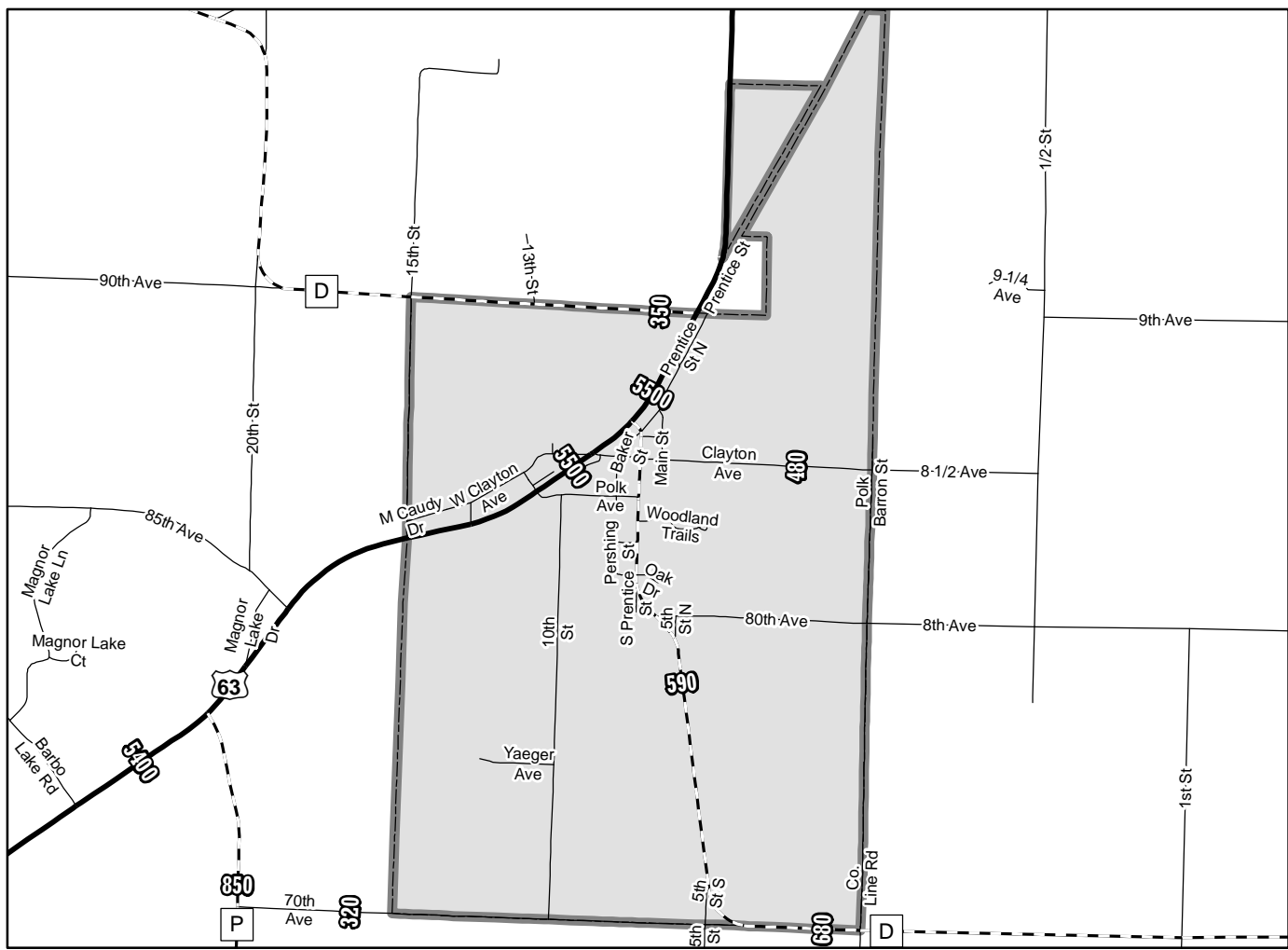
**MILTOWN**



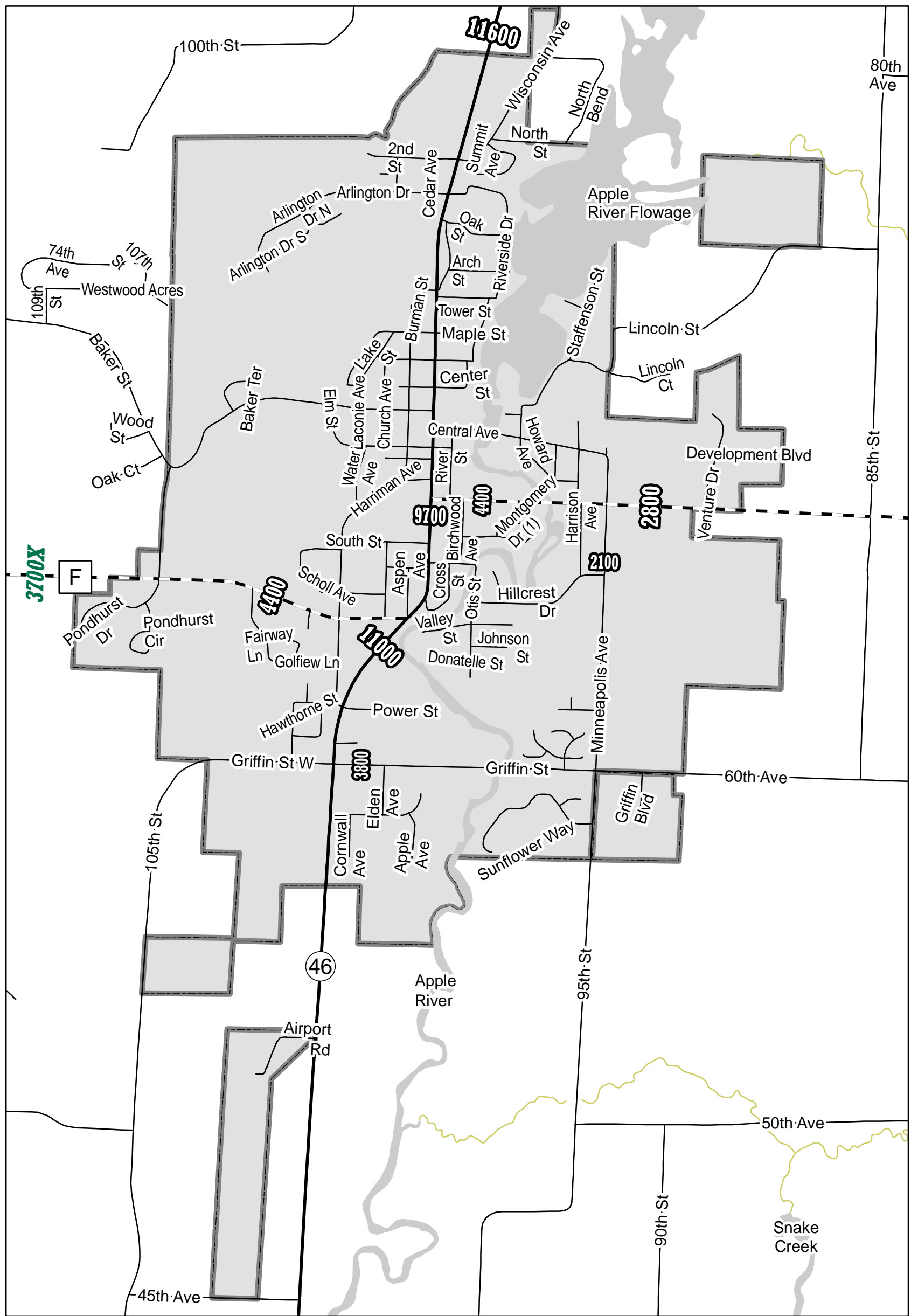
**DRESSER**



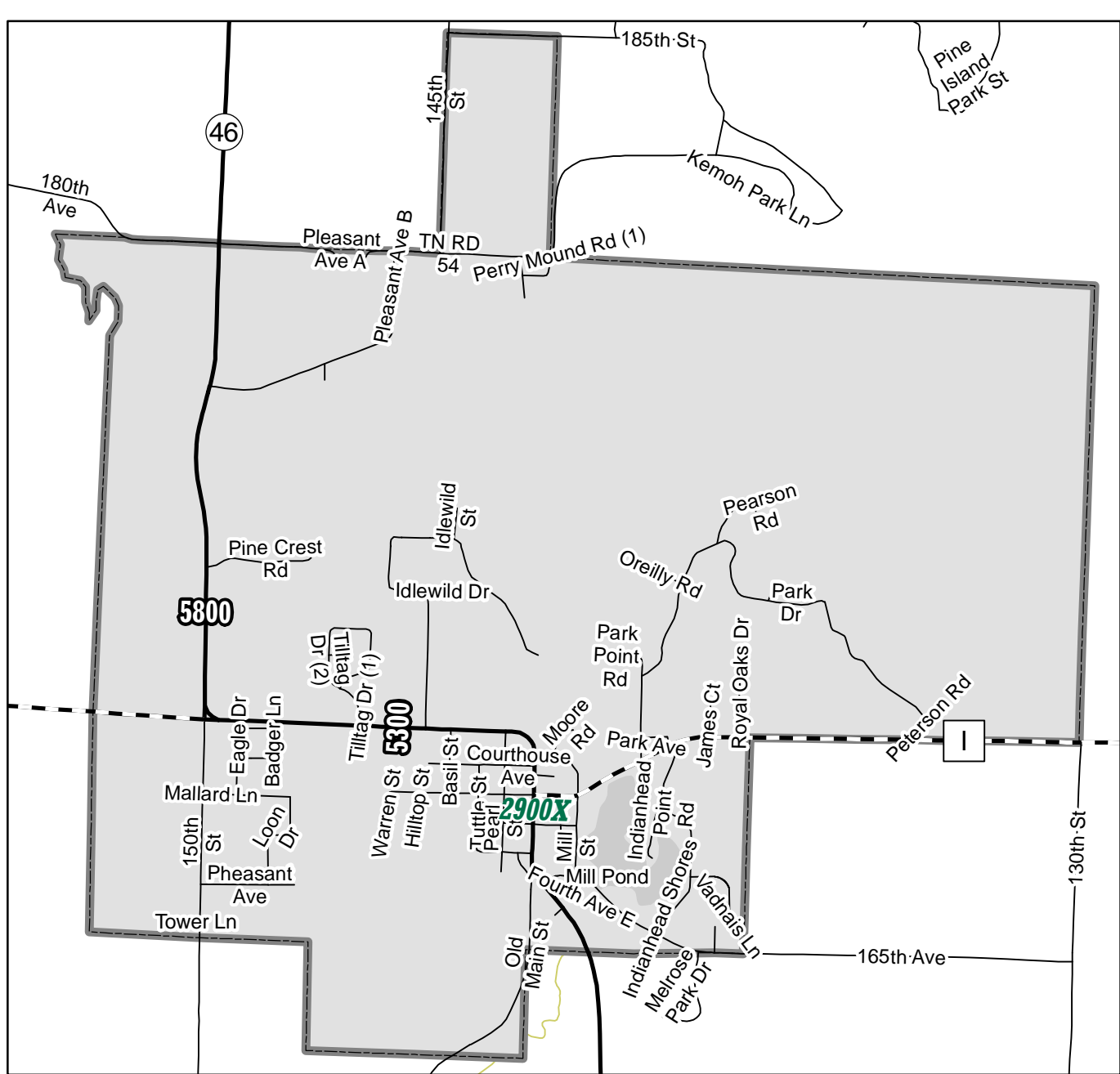
**CLAYTON**



**AMERY**



**BALSAM LAKE**



9999 = 2009

9999# = 2008

9999^ = 2005

9999\* = 2007

9999~ = 2004

9999@ = 2006

9999x = 2003 or older

- Character following count value designates the year the count was taken

- Ramp counts lie parallel to road

- AADT for Roads lie perpendicular to road

**Legend**

- IH
- USH
- STH
- - - CTH
- Local Roads
- Railroads