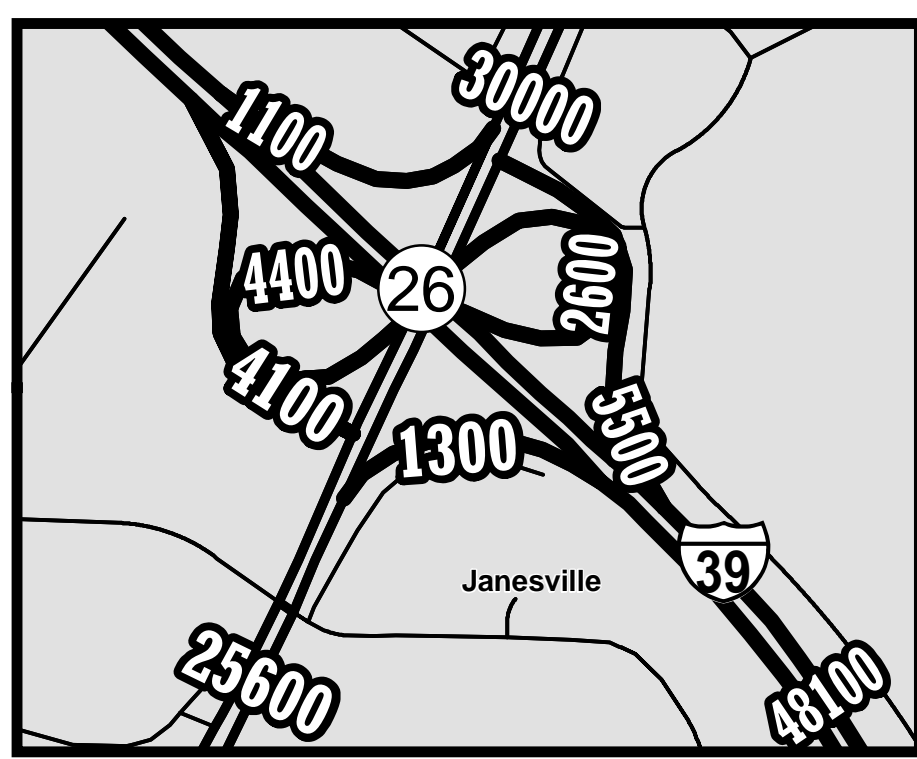
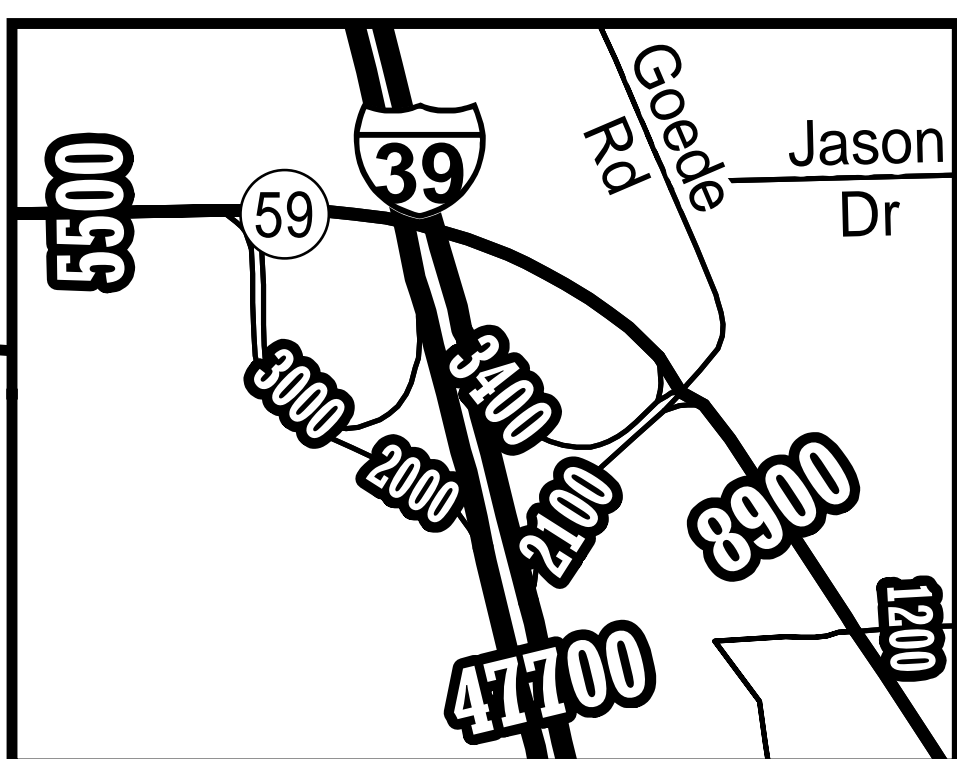


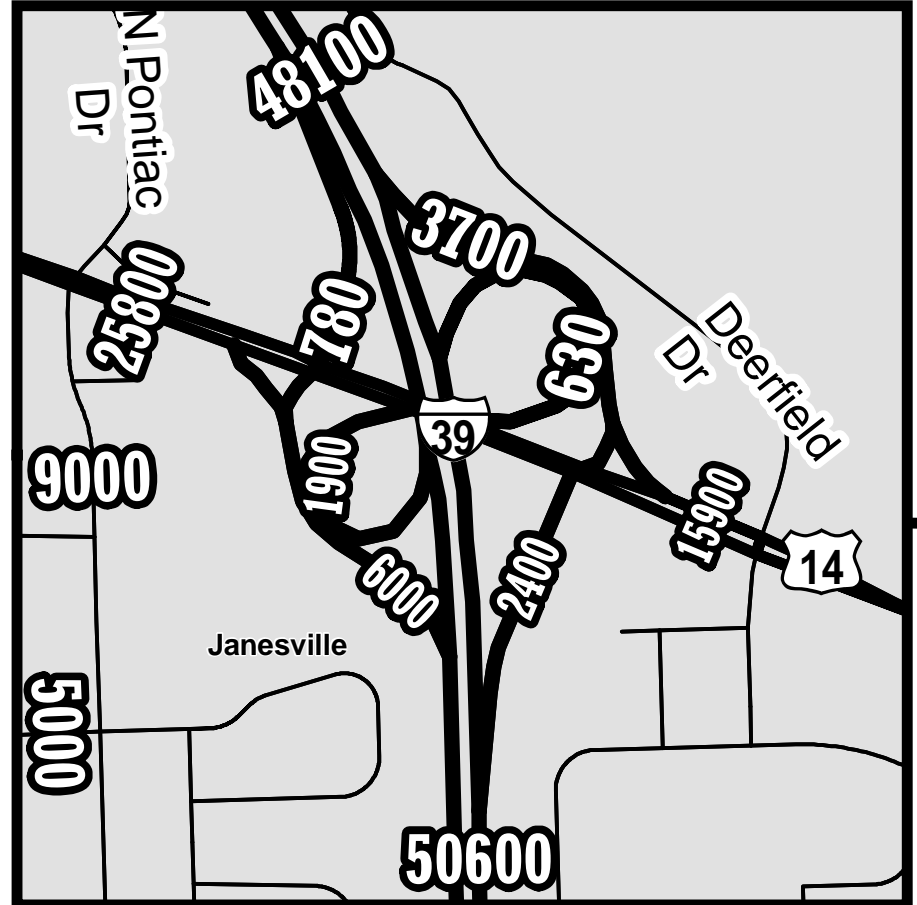
EXIT 171A - HWY 26N, MILTON



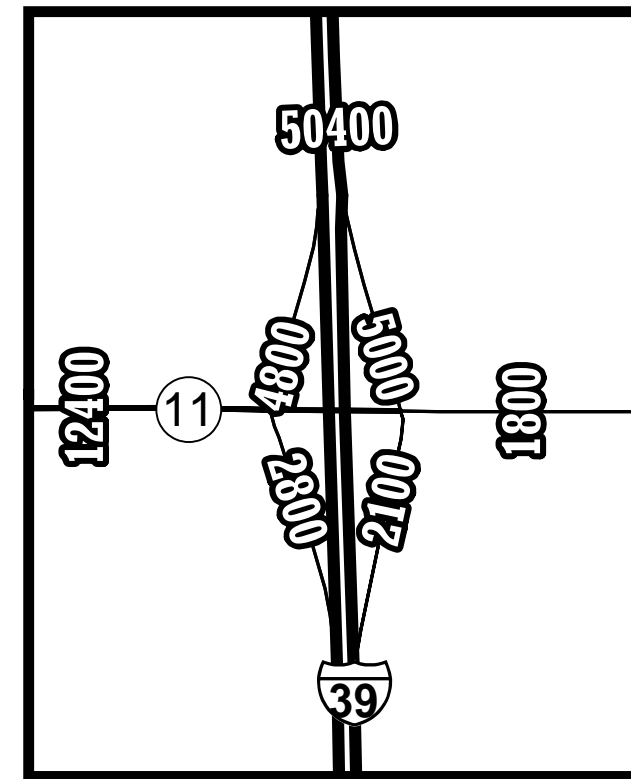
EXIT 163 - HWY 59, MILTON, EDGERTON



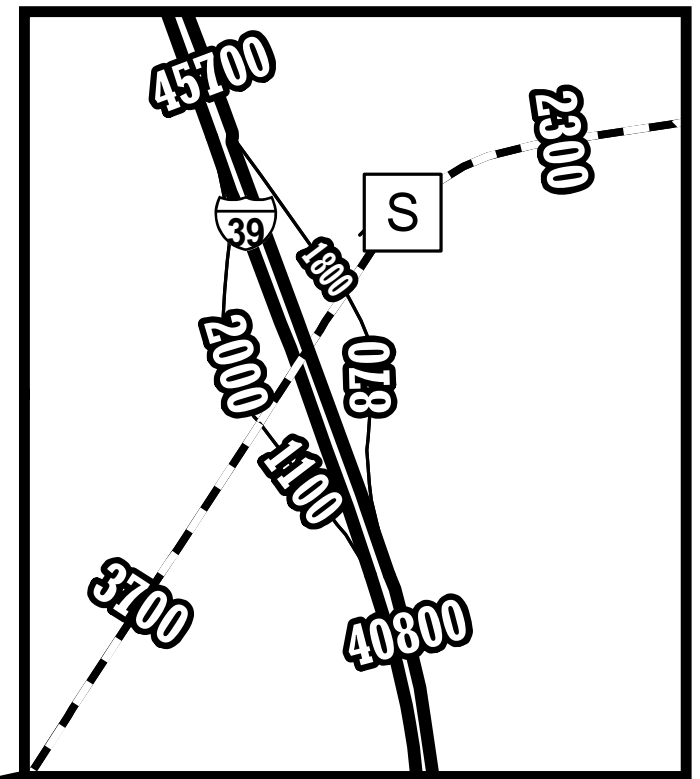
EXIT 171C - HWY 14E
EXIT 171B - HWY 14W, 26S, JANESVILLE



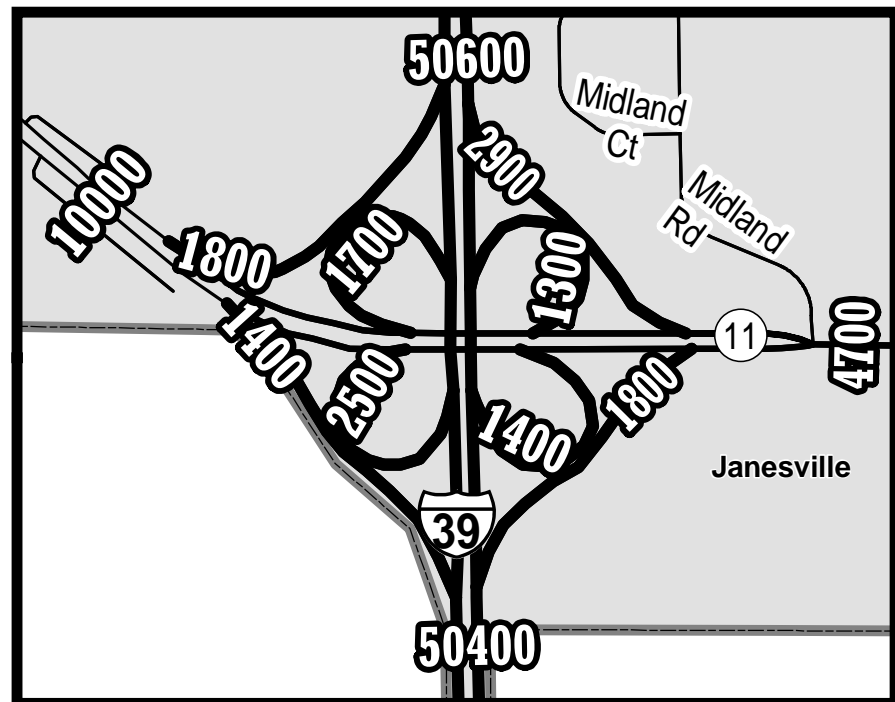
EXIT 177 - HWY 11, AVALON, JANESVILLE



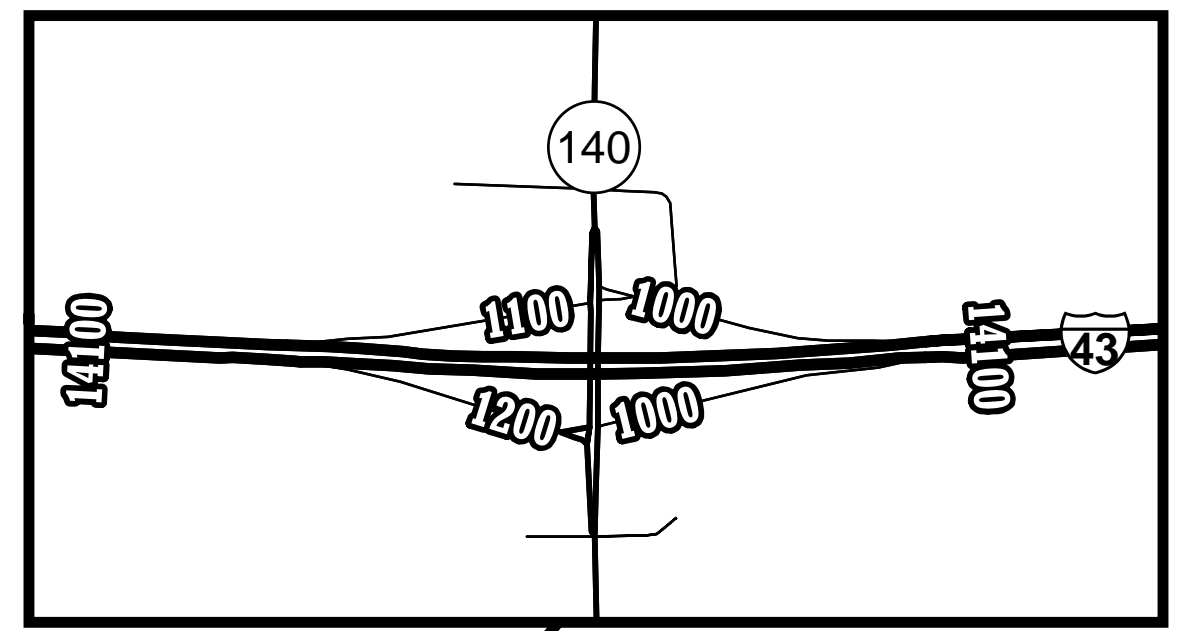
EXIT 183 - CTY S, SHOPIERE RD



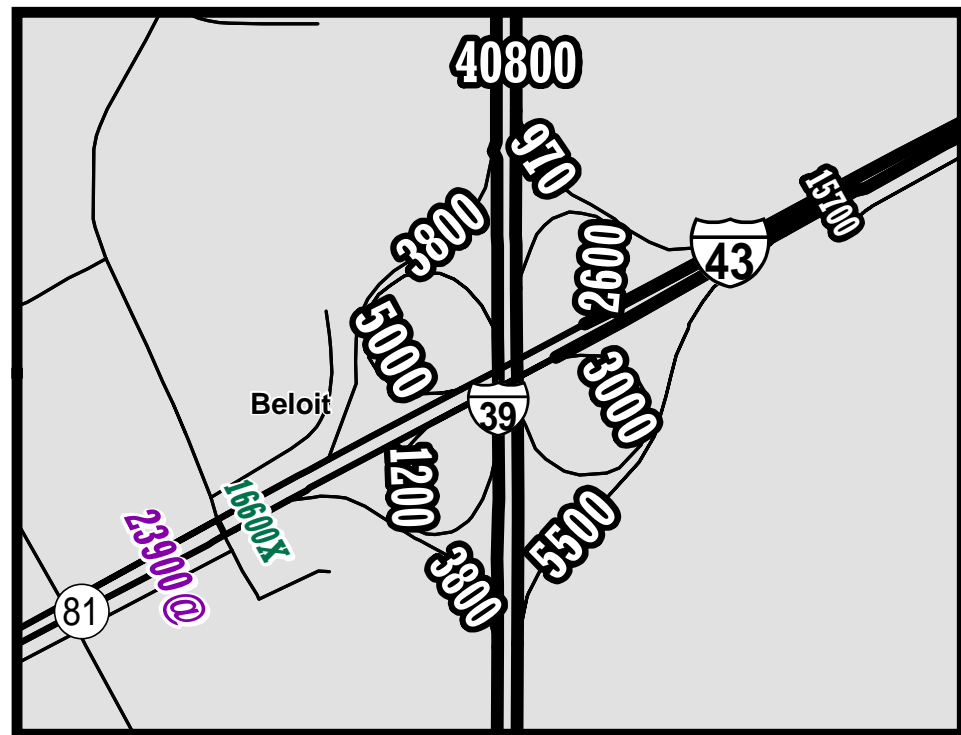
EXIT 175 B - HWY 11, DELAVAN
EXIT 175 A - E. RACINE ST



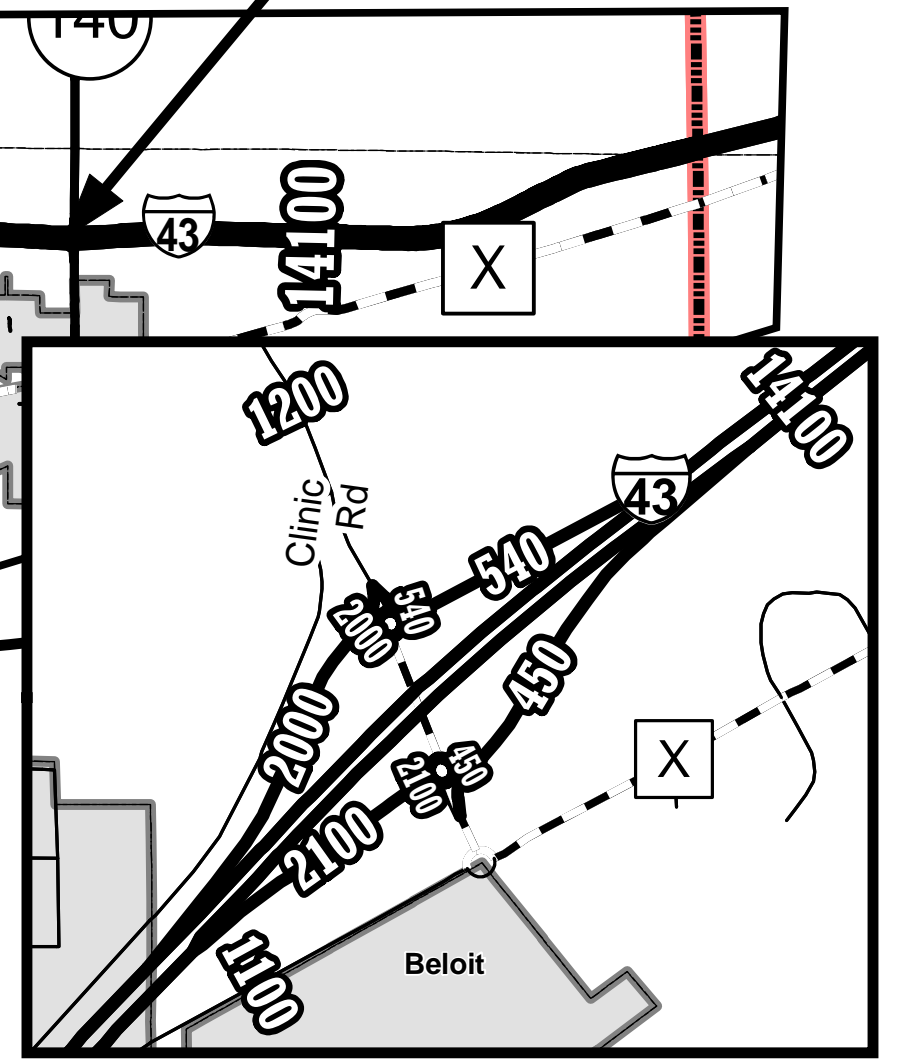
EXIT 6 - HWY 140 CLINTON, AVALON



EXIT 185 A - HWY 81, BELOIT
EXIT 185 B - HWY 43, MILWAUKEE, CLINTON, DELAVAN



EXIT 2 - CTY X, HART RD



9999 = 2010

9999# = 2009
9999* = 2008
9999@ = 2007

9999^ = 2006
9999~ = 2005
9999x = 2004 or older

- Character following count value designates the year the count was taken
- AADT lie perpendicular to road
- Ramp counts lie parallel to road

Legend

- IH
- USH
- STH
- - - CTH
- Local Roads
- Railroads